

Lower Thames Crossing

6.2 Environmental Statement Figures Figure 6.1 - Archaeological Baseline and Assets Assessed as Likely to Experience an Effect (Clean version) (3 of 3)

APFP Regulation 5(2)(a)

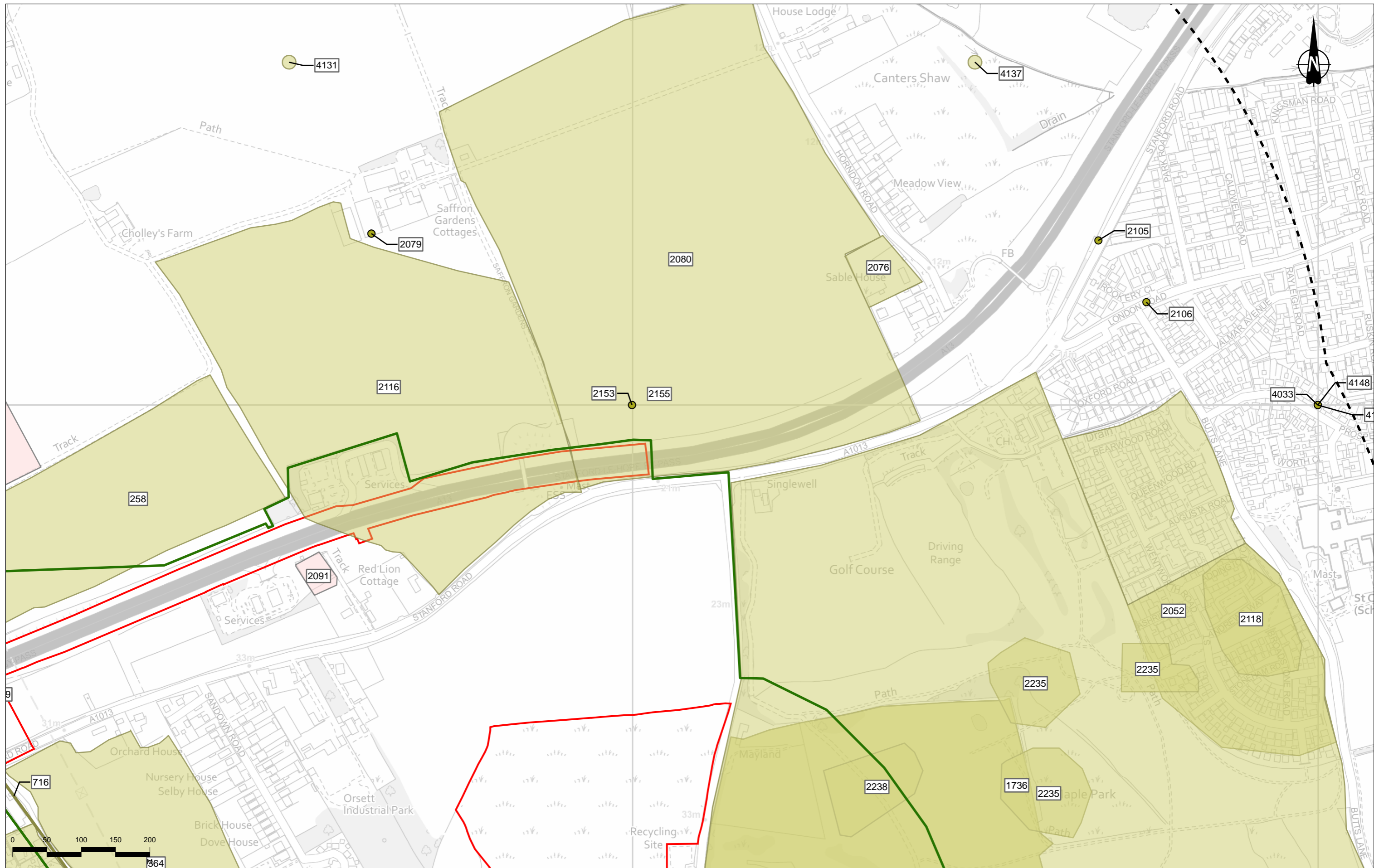
Infrastructure Planning (Applications:
Prescribed Forms and Procedure)
Regulations 2009

Volume 6

DATE: December 2023
DEADLINE: 9

Planning Inspectorate Scheme Ref: TR010032
Application Document Ref: TR010032/APP/6.2

VERSION: 2.0



Contains Ordnance Survey data. © Crown copyright and database rights 2022. Ordnance Survey 100030649

P02	S8	26/10/2022	DCO Application	MPC	JG	BF
P03	S9	28/11/2023	Deadline 9	CD	ED	BF
Rev	Status	Rev. Date	Purpose of revision	Drawn	Chkd	Apprv'd

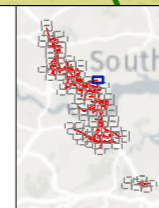
Legend

- Order Limits
- 1km Cultural Heritage Study Area
- Landscape Study Area

Non-designated Archaeological Asset

- Asset Not Experiencing Effects
- Asset Not Experiencing Effects

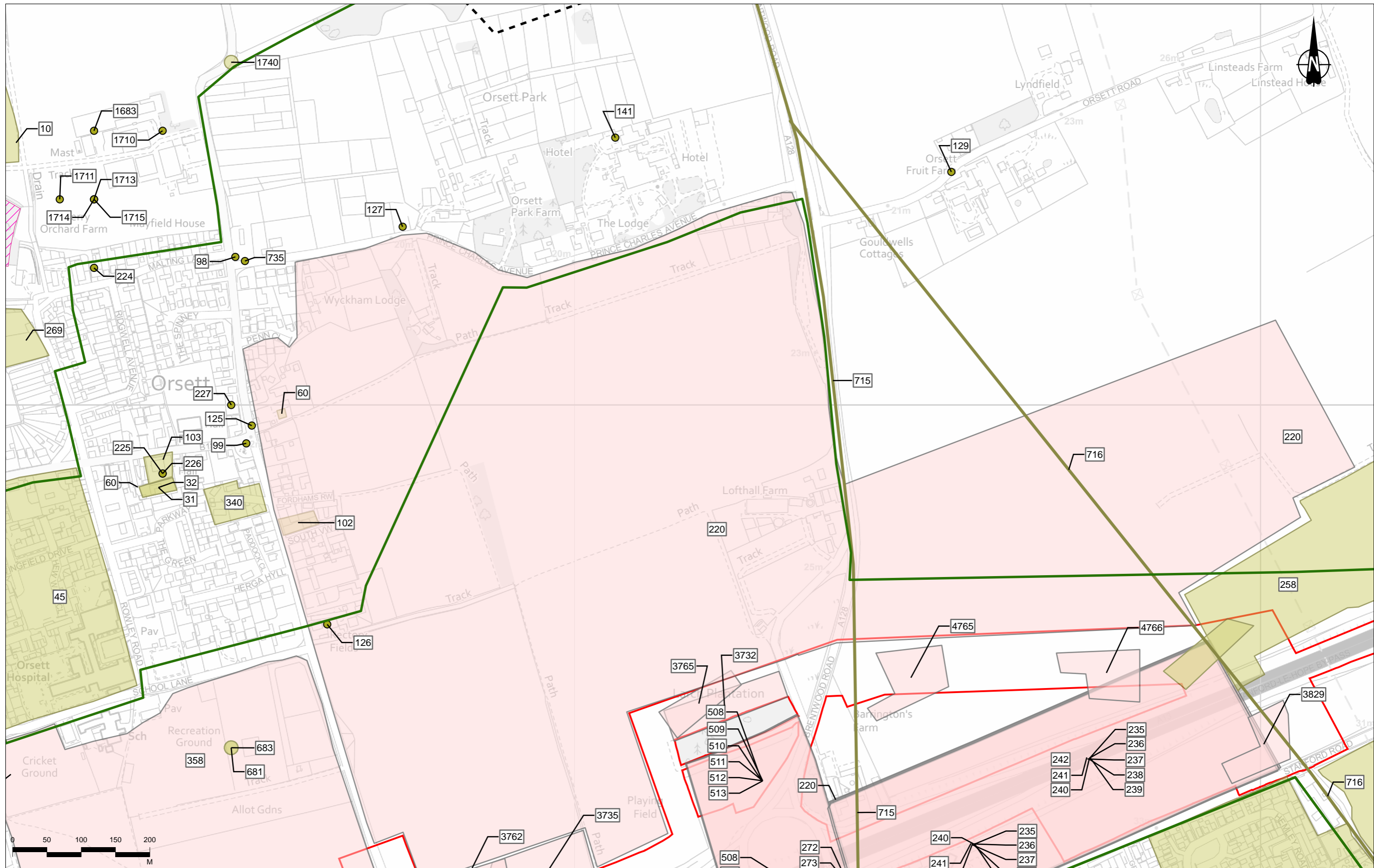
- Asset Not Experiencing Effects
- Assets Experiencing Effects



Client: **national highways**

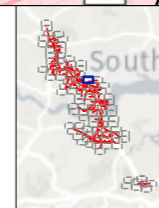
Project: **LOWER THAMES CROSSING**

Status	PINS SUBMISSION	Original Size	A3	Revision	P03
Application Document Number	TR010032/APP/6.2	Scale	1:5,000		
Drawing Title	Figure 6.1 - Archaeological Baseline and Assets Assessed as Likely to Experience an Effect				
	Page 70 of 103				
Drawing Number	HE540039-CJV-EHR-SZP_EGNE0000000-DR-LE-50141				



Contains Ordnance Survey data. © Crown copyright and database rights 2022. Ordnance Survey 100030649									
P02	S8	26/10/2022	DCO Application	MPC	JG	BF			
P03	S9	28/11/2023	Deadline 9	CD	ED	BF			
Rev	Status	Rev. Date	Purpose of revision	Drawn	Chkd	Apprvd			

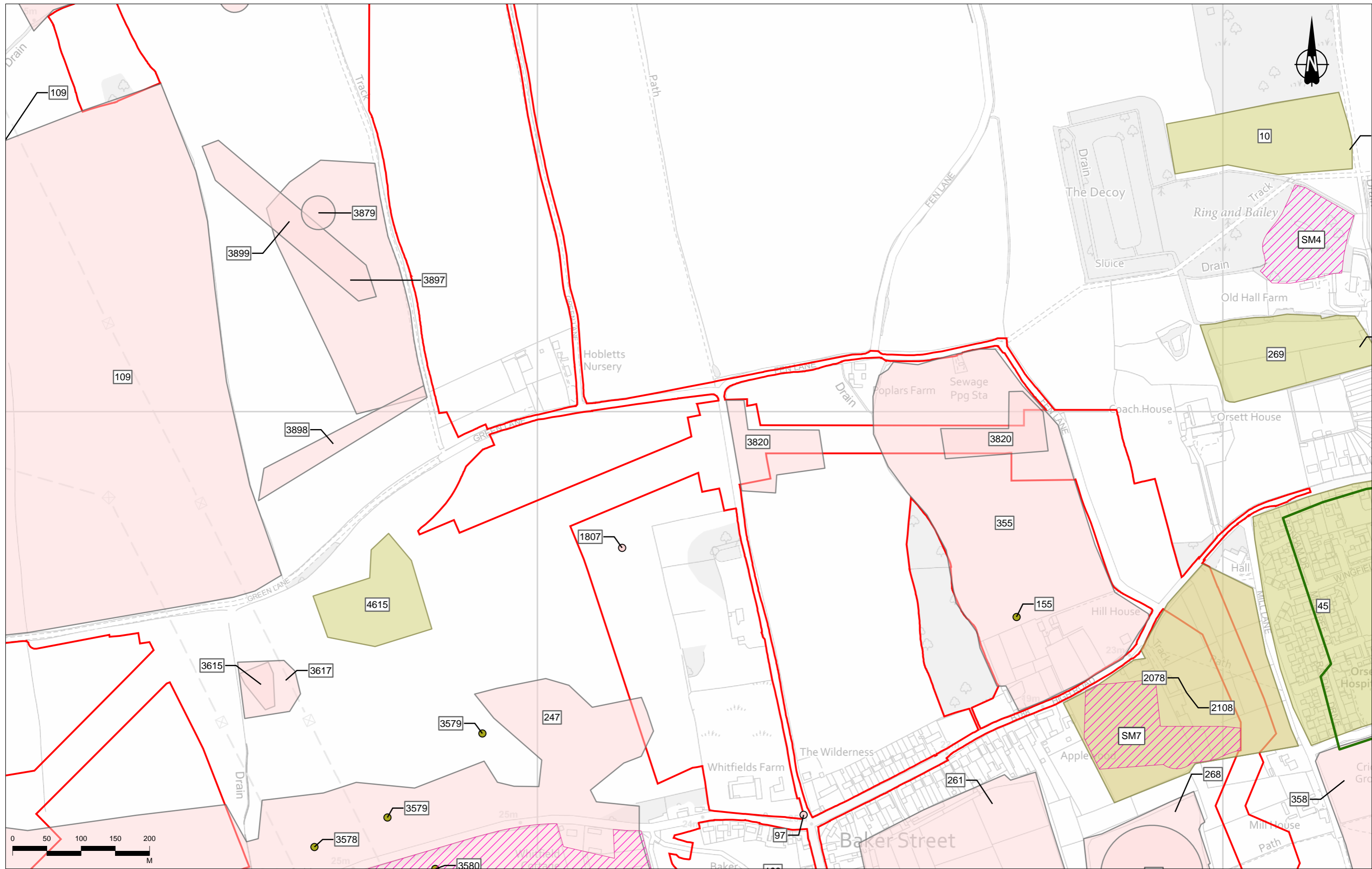
Legend		Designated Archaeological Asset		Non-designated Archaeological Asset		Asset Not Experiencing Effects	
	Order Limits		Scheduled Monument (SM)		Assets Experiencing Effects		Asset Not Experiencing Effects
	1km Cultural Heritage Study Area		Scheduled Monument (SM)		Assets Experiencing Effects		Asset Not Experiencing Effects
	Landscape Study Area		Assets Experiencing Effects		Assets Experiencing Effects		Asset Not Experiencing Effects
			Asset Not Experiencing Effects		Asset Not Experiencing Effects		Asset Not Experiencing Effects



Client: national highways

Project: LOWER THAMES CROSSING

Status	PINS SUBMISSION	Original Size	A3	Revision	P03
Application Document Number	TR010032/APP/6.2	Scale	1:5,000		
Drawing Title	Figure 6.1 - Archaeological Baseline and Assets Assessed as Likely to Experience an Effect				
	Page 71 of 103				
Drawing Number	HE540039-CJV-EHR-SZP_EGNE0000000-DR-LE-50141				



Contains Ordnance Survey data. © Crown copyright and database rights 2022. Ordnance Survey 100030649

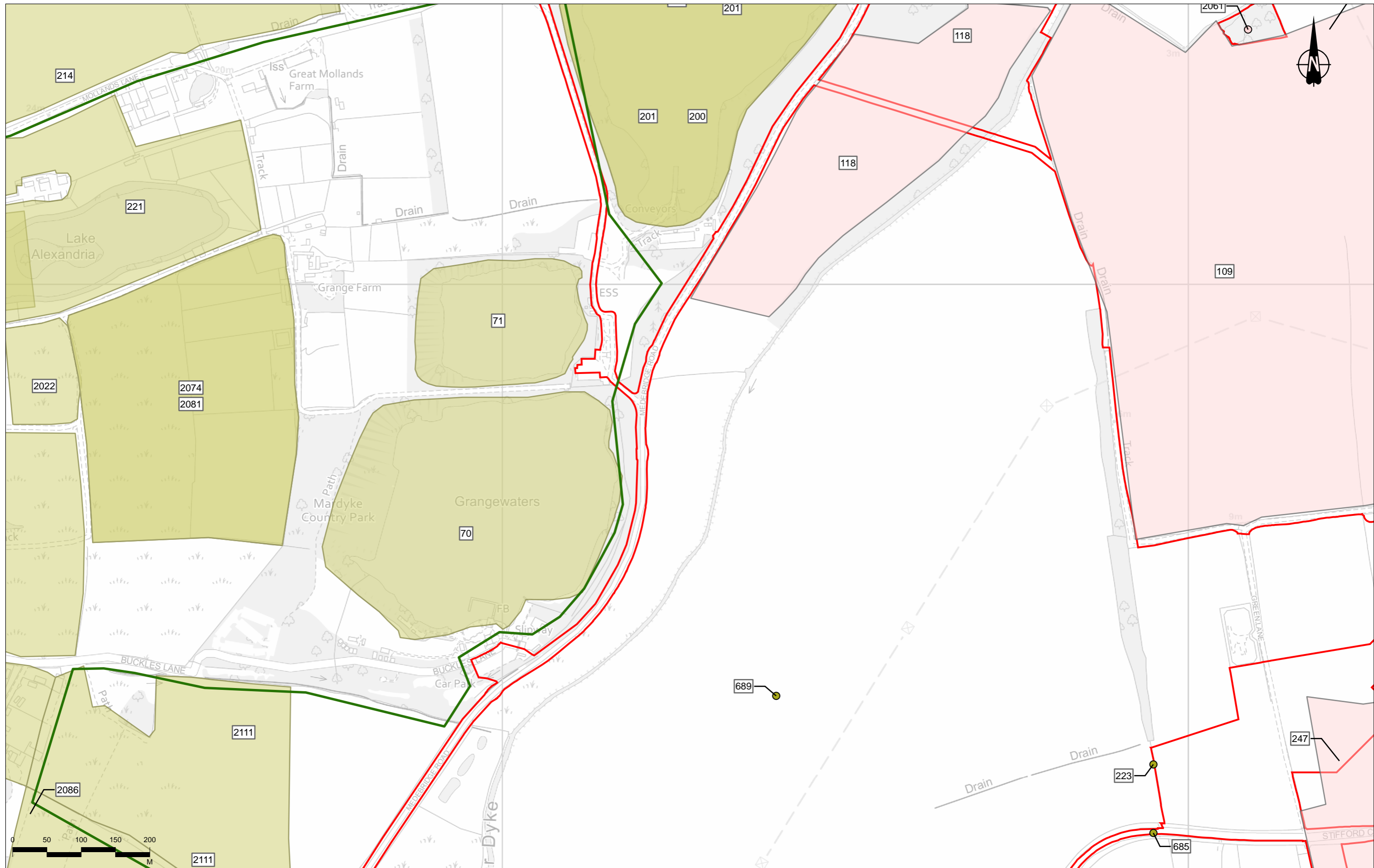
P02	S8	26/10/2022	DCO Application	MPC	JG	BF
P03	S9	28/11/2023	Deadline 9	CD	ED	BF
Rev	Status	Rev. Date	Purpose of revision	Drawn	Chkd	Apprv'd

Order Limits	Designated Archaeological Asset	Assets Experiencing Effects
1km Cultural Heritage Study Area	Scheduled Monument (SM)	Asset Not Experiencing Effects
Landscape Study Area	Non-designated Archaeological Asset	Assets Experiencing Effects
	Asset Not Experiencing Effects	

Client	national highways
Project	LOWER THAMES CROSSING
Status	PINS SUBMISSION
Application Document Number	TR010032/APP/6.2
Drawing Title	Figure 6.1 - Archaeological Baseline and Assets Assessed as Likely to Experience an Effect
Drawing Number	HE540039-CJV-EHR-SZP_EGNE0000000-DR-LE-50141

Original Size	A3	Revision	P03
Scale	1:5,000		

Page	72	Total Pages	103
------	----	-------------	-----

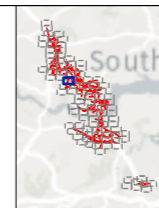


Contains Ordnance Survey data. © Crown copyright and database rights 2022. Ordnance Survey 100030649

P02	S8	26/10/2022	DCO Application	MPC	JG	BF
P03	S9	28/11/2023	Deadline 9	CD	ED	BF
Rev	Status	Rev. Date	Purpose of revision	Drawn	Chkd	Apprv'd

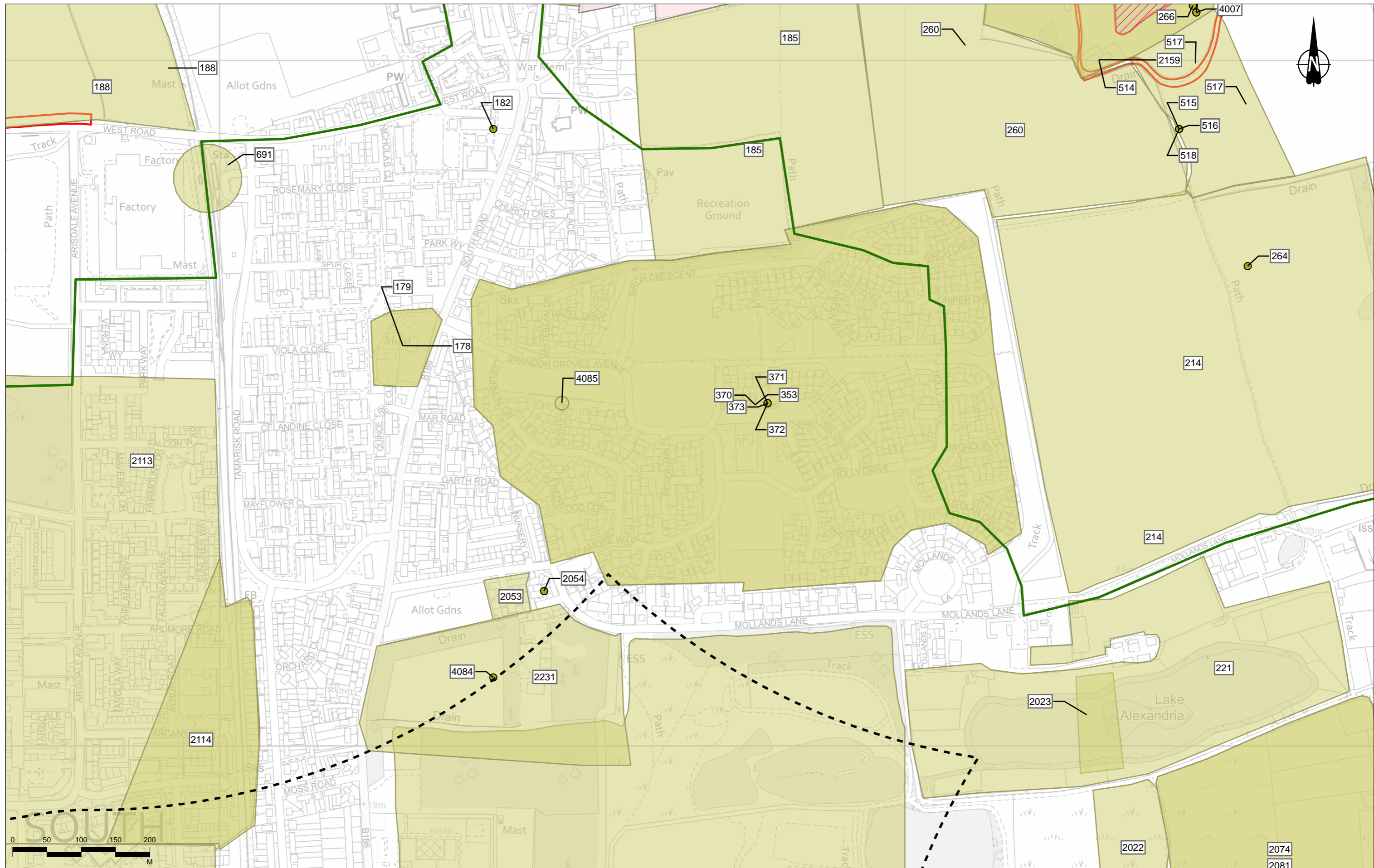
Legend	
	Order Limits
	1km Cultural Heritage Study Area
	Landscape Study Area
Non-designated Archaeological Asset	
	Asset Not Experiencing Effects
	Assets Experiencing Effects

	Asset Not Experiencing Effects
	Assets Experiencing Effects



Client
 national highways
 Project
LOWER THAMES CROSSING

Status	PINS SUBMISSION	Original Size	A3	Revision	P03
Application Document Number	TR010032/APP/6.2	Scale	1:5,000		
Drawing Title	Figure 6.1 - Archaeological Baseline and Assets Assessed as Likely to Experience an Effect Page 73 of 103				
Drawing Number	HE540039-CJV-EHR-SZP_EGNE0000000-DR-LE-50141				



Contains Ordnance Survey data. © Crown copyright and database rights 2022. Ordnance Survey 100030649

P02	S8	26/10/2022	DCO Application	MPC	JG	BF
P03	S9	26/11/2023	Deadline 9	CD	ED	BF
Rev	Status	Rev. Date	Purpose of revision	Drawn	Chkd	Apprvd

Legend

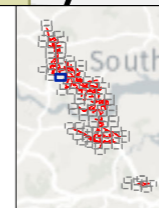
- Order Limits
- 1km Cultural Heritage Study Area
- Landscape Study Area

Designated Archaeological Asset

- Scheduled Monument (SM)

Non-designated Archaeological Asset

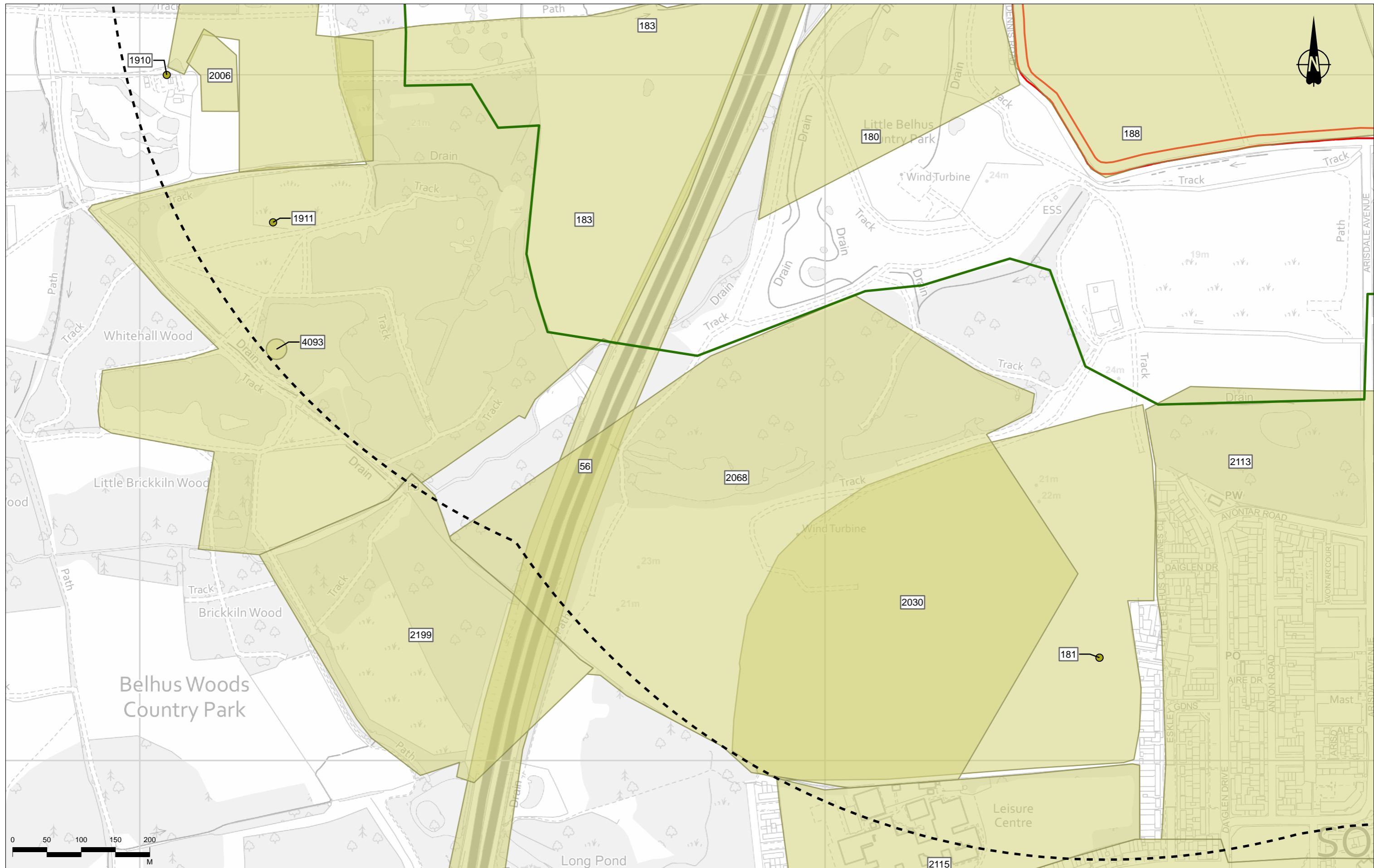
- Asset Not Experiencing Effects
- Assets Experiencing Effects
- Asset Not Experiencing Effects



Client: **national highways**

Project: **LOWER THAMES CROSSING**

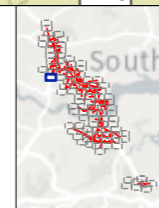
Status	PINS SUBMISSION	Original Size	A3	Revision	P03
Application Document Number	TR010032/APP/6.2	Scale	1:5,000		
Drawing Title	Figure 6.1 - Archaeological Baseline and Assets Assessed as Likely to Experience an Effect				
	Page 74 of 103				
Drawing Number	HE540039-CJV-EHR-SZP_EGNE0000000-DR-LE-50141				



Contains Ordnance Survey data. © Crown copyright and database rights 2022. Ordnance Survey 100030649

P02	S8	26/10/2022	DCO Application	MPC	JG	BF
P03	S9	26/11/2023	Deadline 9	CD	ED	BF
Rev	Status	Rev. Date	Purpose of revision	Drawn	Chkd	Appr'd

Order Limits	Non-designated Archaeological Asset
1km Cultural Heritage Study Area	
Landscape Study Area	
	Asset Not Experiencing Effects
	Asset Not Experiencing Effects



Client
national highways

Project
LOWER THAMES CROSSING

Status	PINS SUBMISSION	Original Size	A3	Revision	P03
Application Document Number	TR010032/APP/6.2	Scale	1:5,000		
Drawing Title Figure 6.1 - Archaeological Baseline and Assets Assessed as Likely to Experience an Effect Page 75 of 103					
Drawing Number HE540039-CJV-EHR-SZP_EGNE0000000-DR-LE-50141					



Contains Ordnance Survey data. © Crown copyright and database rights 2022. Ordnance Survey 100030649

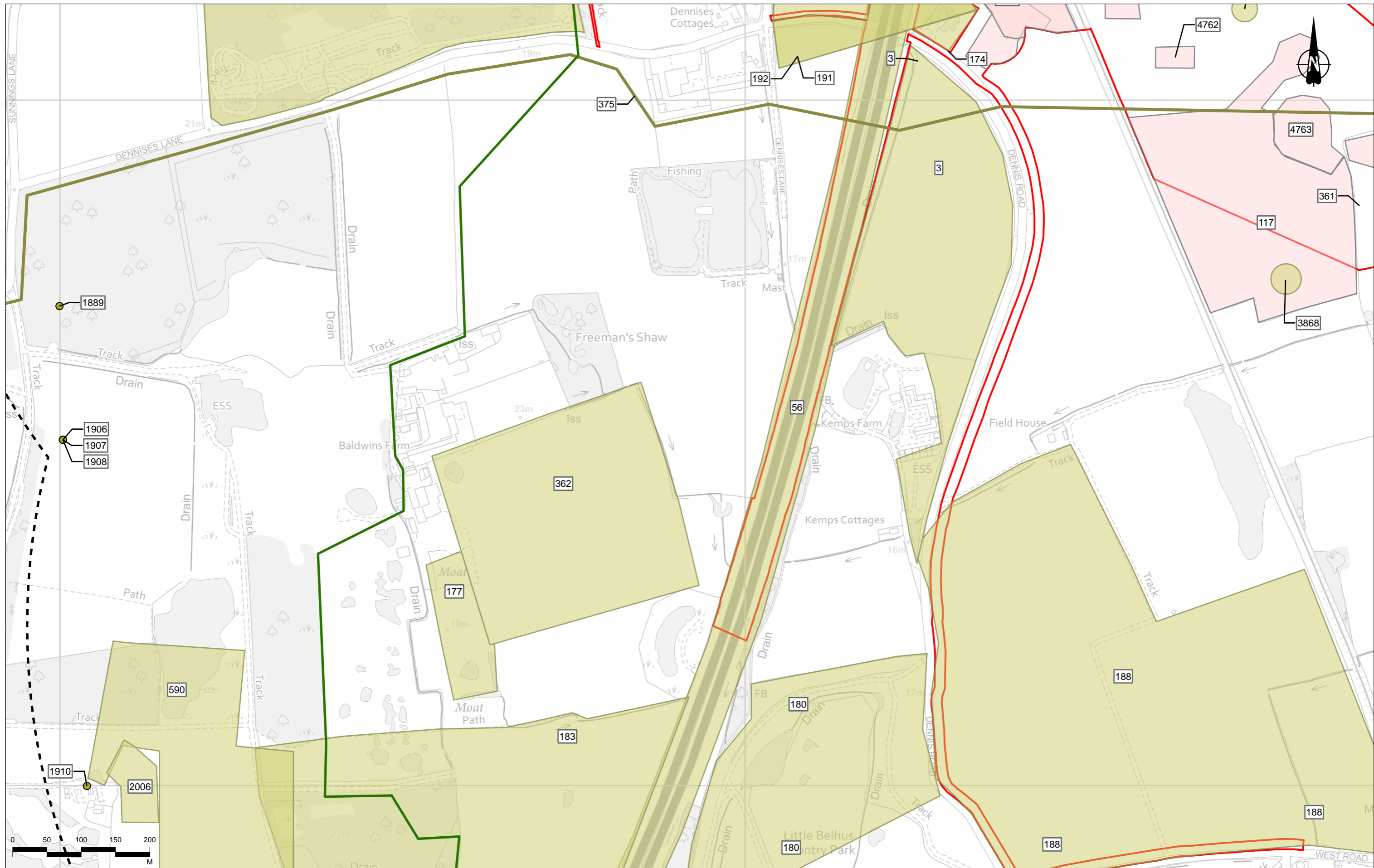
P02	S8	26/10/2022	DCO Application	MPC	JG	BF
P03	S9	26/11/2023	Deadline 9	CD	ED	BF
Rev	Status	Rev. Date	Purpose of revision	Drawn	Chkd	Appr'd

1km Cultural Heritage Study Area	Non-designated Archaeological Asset	Asset Not Experiencing Effects
Landscape Study Area	Asset Not Experiencing Effects	Asset Not Experiencing Effects

Client	
Project	LOWER THAMES CROSSING

Status	PINS SUBMISSION	Original Size	A3	Revision	P03
Application Document Number	TR010032/APP/6.2	Scale	1:5,000		
Drawing Title	Figure 6.1 - Archaeological Baseline and Assets Assessed as Likely to Experience an Effect				
Drawing Number	HE540039-CJV-EHR-SZP_EGNE0000000-DR-LE-50141				

Drawing Title		Page 76 of 103	
---------------	--	----------------	--

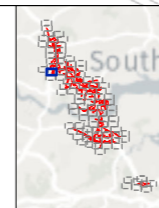


Contains Ordnance Survey data. © Crown copyright and database rights 2022. Ordnance Survey 100030649

P02	S8	26/10/2022	DCO Application	MPC	JG	BF
P03	S9	28/11/2023	Deadline 9	CD	ED	BF
Rev	Status	Rev. Date	Purpose of revision	Drawn	Chkd	Apprv'd

Order Limits	Landscape Study Area	Asset Not Experiencing Effects	Asset Not Experiencing Effects
1km Cultural Heritage Study Area		Asset Experiencing Effects	Asset Experiencing Effects

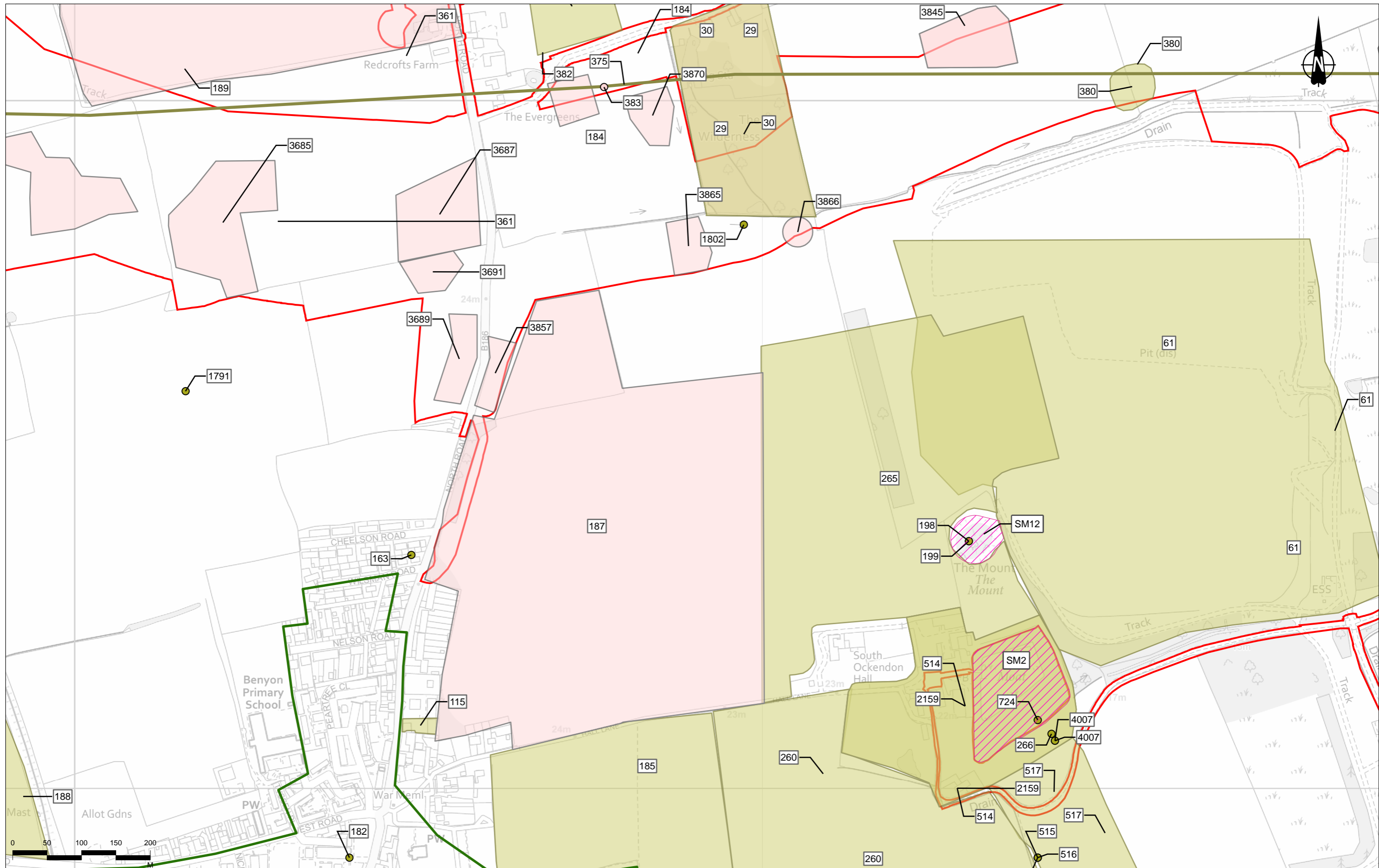
Asset Not Experiencing Effects	Assets Experiencing Effects
--------------------------------	-----------------------------



Client: national highways

Project: LOWER THAMES CROSSING

Status	PINS SUBMISSION	Original Size	A3	Revision	P03
Application Document Number	TR010032/APP/6.2	Scale	1:5,000		
Drawing Title	Figure 6.1 - Archaeological Baseline and Assets Assessed as Likely to Experience an Effect				
	Page 77 of 103				
Drawing Number	HE540039-CJV-EHR-SZP_EGNE0000000-DR-LE-50141				



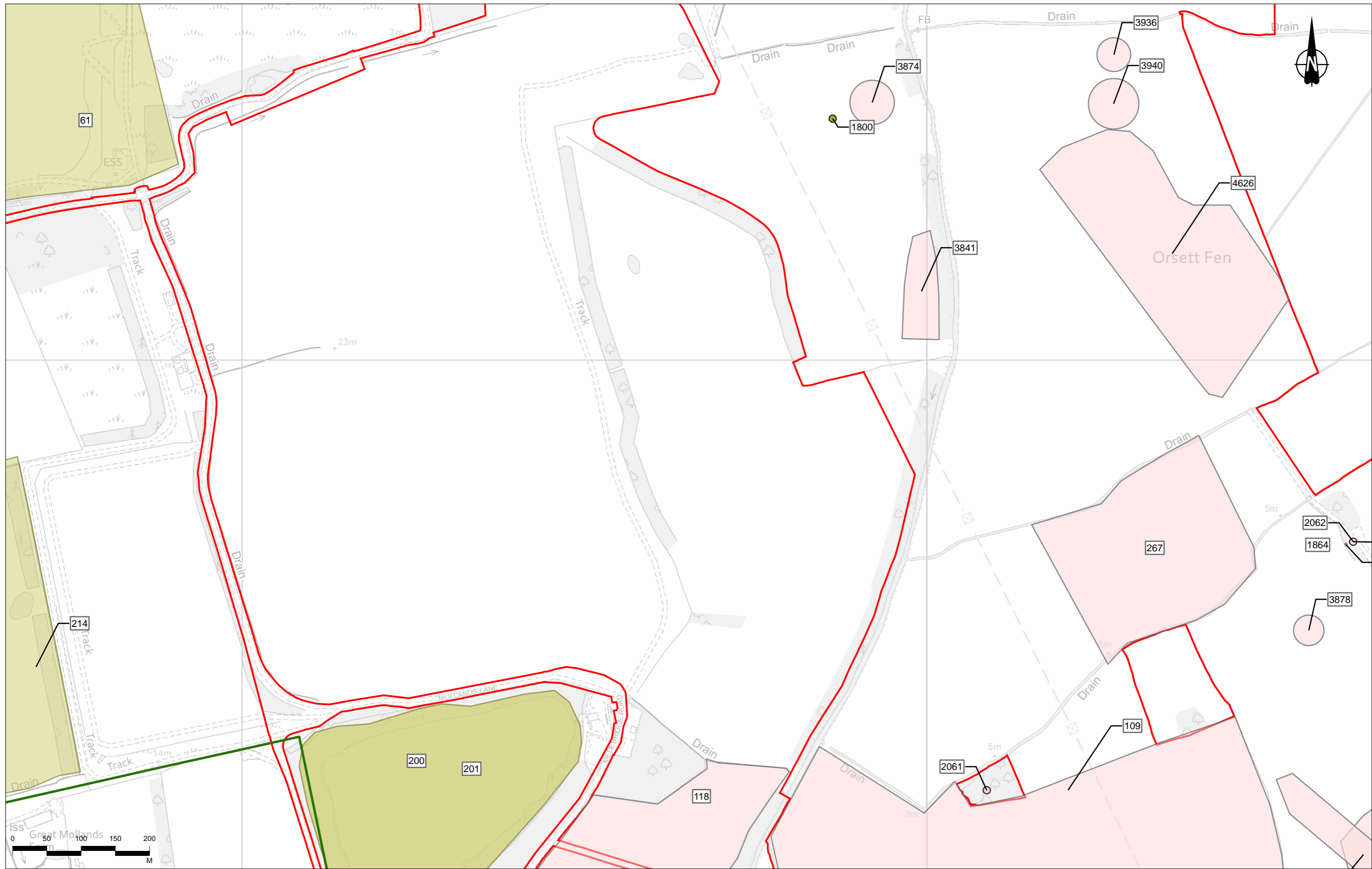
Contains Ordnance Survey data. © Crown copyright and database rights 2022. Ordnance Survey 100030649

P02	S8	26/10/2022	DCO Application	MPC	JG	BF
P03	S9	28/11/2023	Deadline 9	CD	ED	BF
Rev	Status	Rev. Date	Purpose of revision	Drawn	Chkd	Apprvd

Order Limits	Designated Archaeological Asset	Assets Experiencing Effects
1km Cultural Heritage Study Area	Scheduled Monument (SM)	Asset Not Experiencing Effects
Landscape Study Area	Non-designated Archaeological Asset	Asset Not Experiencing Effects
	Asset Not Experiencing Effects	Assets Experiencing Effects

	Client	
	Project	

Status	PINS SUBMISSION	Original Size	A3	Revision	P03
Application Document Number	TR010032/APP/6.2	Scale	1:5,000		
Drawing Title	Figure 6.1 - Archaeological Baseline and Assets Assessed as Likely to Experience an Effect Page 78 of 103				
Drawing Number	HE540039-CJV-EHR-SZP_EGNE0000000-DR-LE-50141				



Contains Ordnance Survey data. © Crown copyright and database rights 2022. Ordnance Survey 100030649

P02	S8	26/10/2022	DCO Application	MPC	JG	BF
P03	S9	28/11/2023	Deadline 9	CD	ED	BF
Rev	Status	Rev. Date	Purpose of revision	Drawn	Chkd	Appr'd

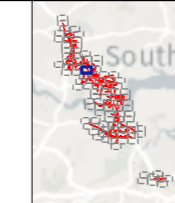
Legend

- Order Limits
- 1km Cultural Heritage Study Area
- Landscape Study Area

Non-designated Archaeological Asset

- Asset Not Experiencing Effects
- Assets Experiencing Effects

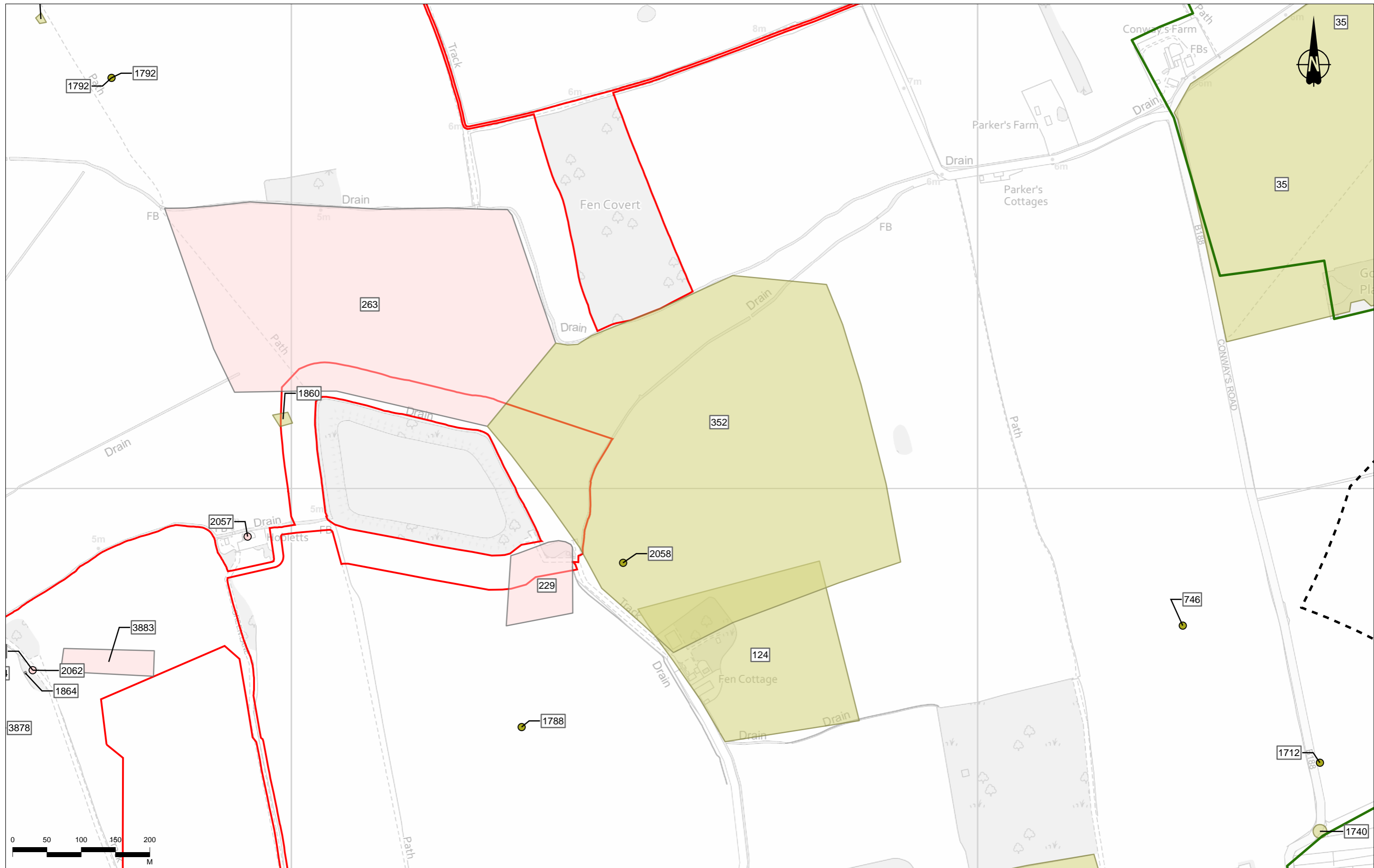
- Asset Not Experiencing Effects
- Assets Experiencing Effects



Client
national highways

Project
LOWER THAMES CROSSING

Status	PINS SUBMISSION	Original Size	A3	Revision	P03
Application Document Number	TR010032/APP/6.2	Scale	1:5,000		
Drawing Title	Figure 6.1 - Archaeological Baseline and Assets Assessed as Likely to Experience an Effect Page 79 of 103				
Drawing Number	HE540039-CJV-EHR-SZP_EGNE0000000-DR-LE-50141				



Contains Ordnance Survey data. © Crown copyright and database rights 2022. Ordnance Survey 100030649

P02	S8	26/10/2022	DCO Application	MPC	JG	BF
P03	S9	28/11/2023	Deadline 9	CD	ED	BF
Rev	Status	Rev. Date	Purpose of revision	Drawn	Chkd	Appr'd

Legend

- Order Limits
- 1km Cultural Heritage Study Area
- Landscape Study Area

Non-designated Archaeological Asset

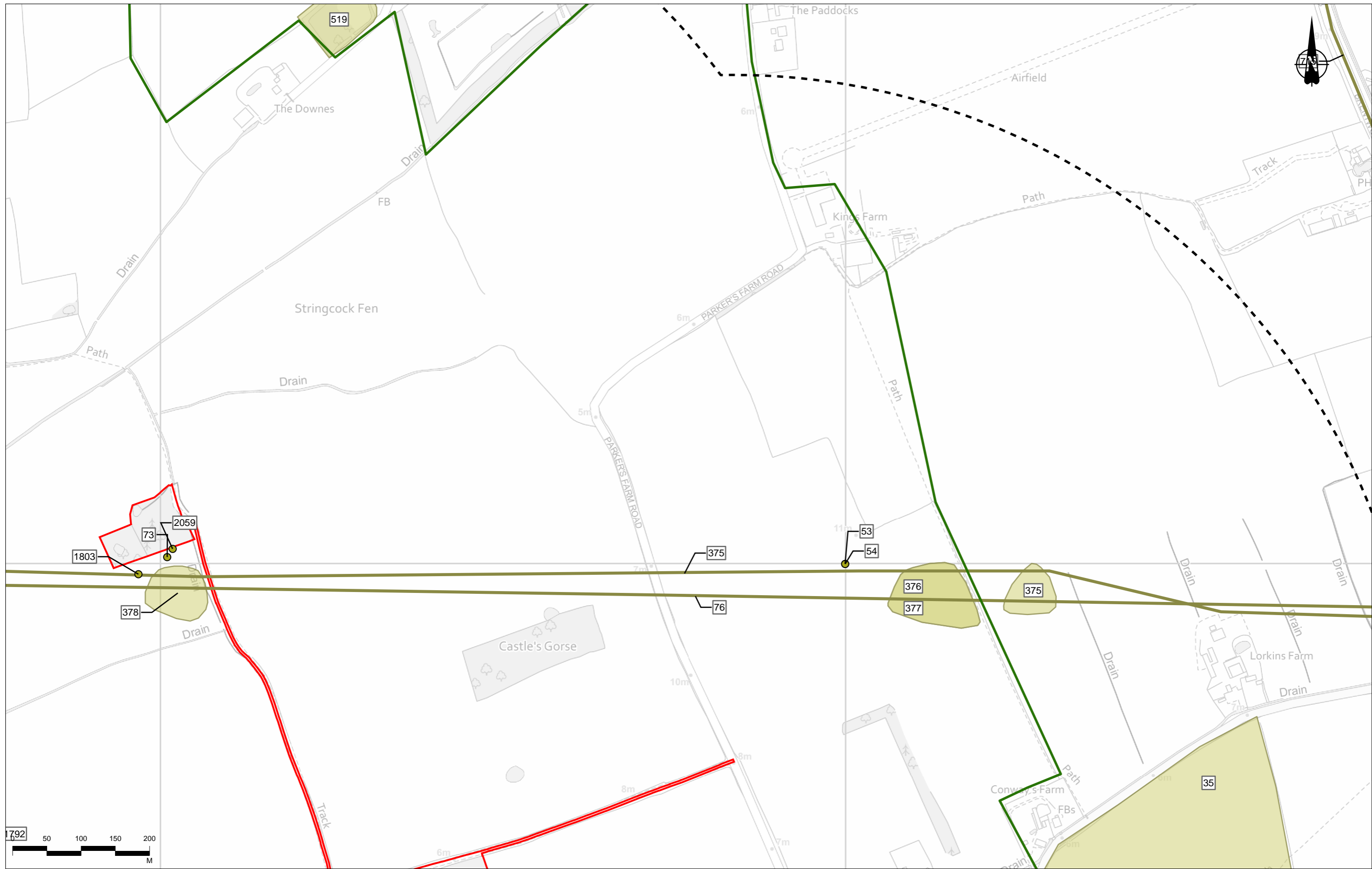
- Asset Not Experiencing Effects
- Assets Experiencing Effects

 Asset Not Experiencing Effects	 Assets Experiencing Effects
--	---

Client: **national highways**

Project: **LOWER THAMES CROSSING**

Status: PINS SUBMISSION	Original Size: A3	Revision: P03
Application Document Number: TR010032/APP/6.2	Scale: 1:5,000	
Drawing Title: Figure 6.1 - Archaeological Baseline and Assets Assessed as Likely to Experience an Effect		
Page 80 of 103		
Drawing Number: HE540039-CJV-EHR-SZP_EGNE0000000-DR-LE-50141		



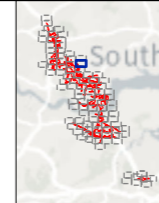
Contains Ordnance Survey data. © Crown copyright and database rights 2022. Ordnance Survey 100030649

Rev	Status	Rev. Date	Purpose of revision	Drawn	Chkd	Apprv'd
P02	S8	26/10/2022	DCO Application	MPC	JG	BF
P03	S9	28/11/2023	Deadline 9	CD	ED	BF

- Legend**
- Order Limits
 - 1km Cultural Heritage Study Area
 - Landscape Study Area

- Non-designated Archaeological Asset**
- Asset Not Experiencing Effects

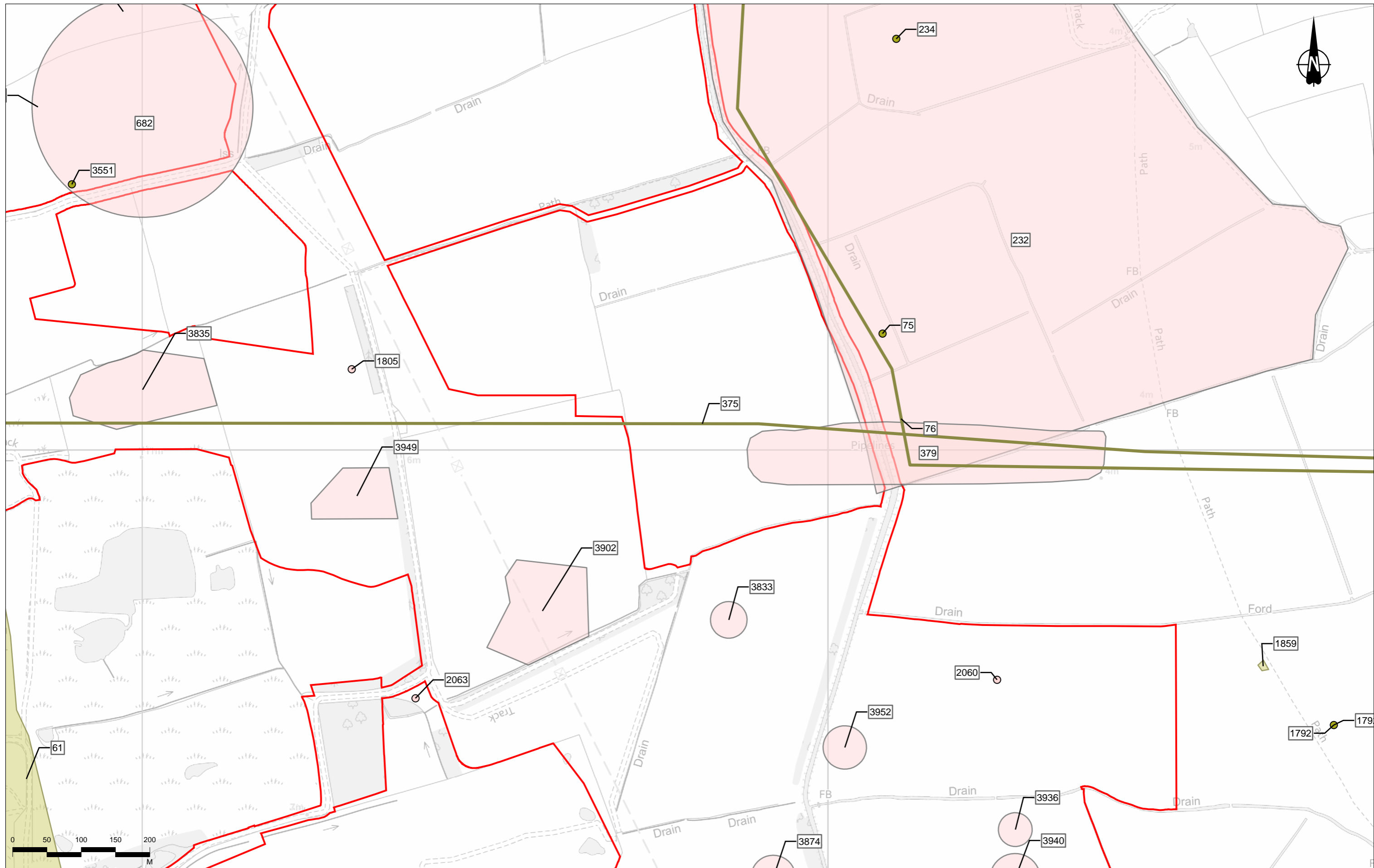
- Asset Not Experiencing Effects
- Asset Not Experiencing Effects



Client
national highways

Project
LOWER THAMES CROSSING

Status	PINS SUBMISSION	Original Size	A3	Revision	P03
Application Document Number	TR010032/APP/6.2	Scale	1:5,000		
Drawing Title	Figure 6.1 - Archaeological Baseline and Assets Assessed as Likely to Experience an Effect				
	Page 81 of 103				
Drawing Number	HE540039-CJV-EHR-SZP_EGNE0000000-DR-LE-50141				



Contains Ordnance Survey data. © Crown copyright and database rights 2022. Ordnance Survey 100030649

P02	S8	26/10/2022	DCO Application	MPC	JG	BF
P03	S9	28/11/2023	Deadline 9	CD	ED	BF
Rev	Status	Rev. Date	Purpose of revision	Drawn	Chkd	Apprv'd

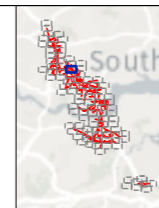
Legend

- Order Limits
- 1km Cultural Heritage Study Area
- Landscape Study Area

Non-designated Archaeological Asset

- Asset Not Experiencing Effects
- Assets Experiencing Effects

- Asset Not Experiencing Effects
- Assets Experiencing Effects

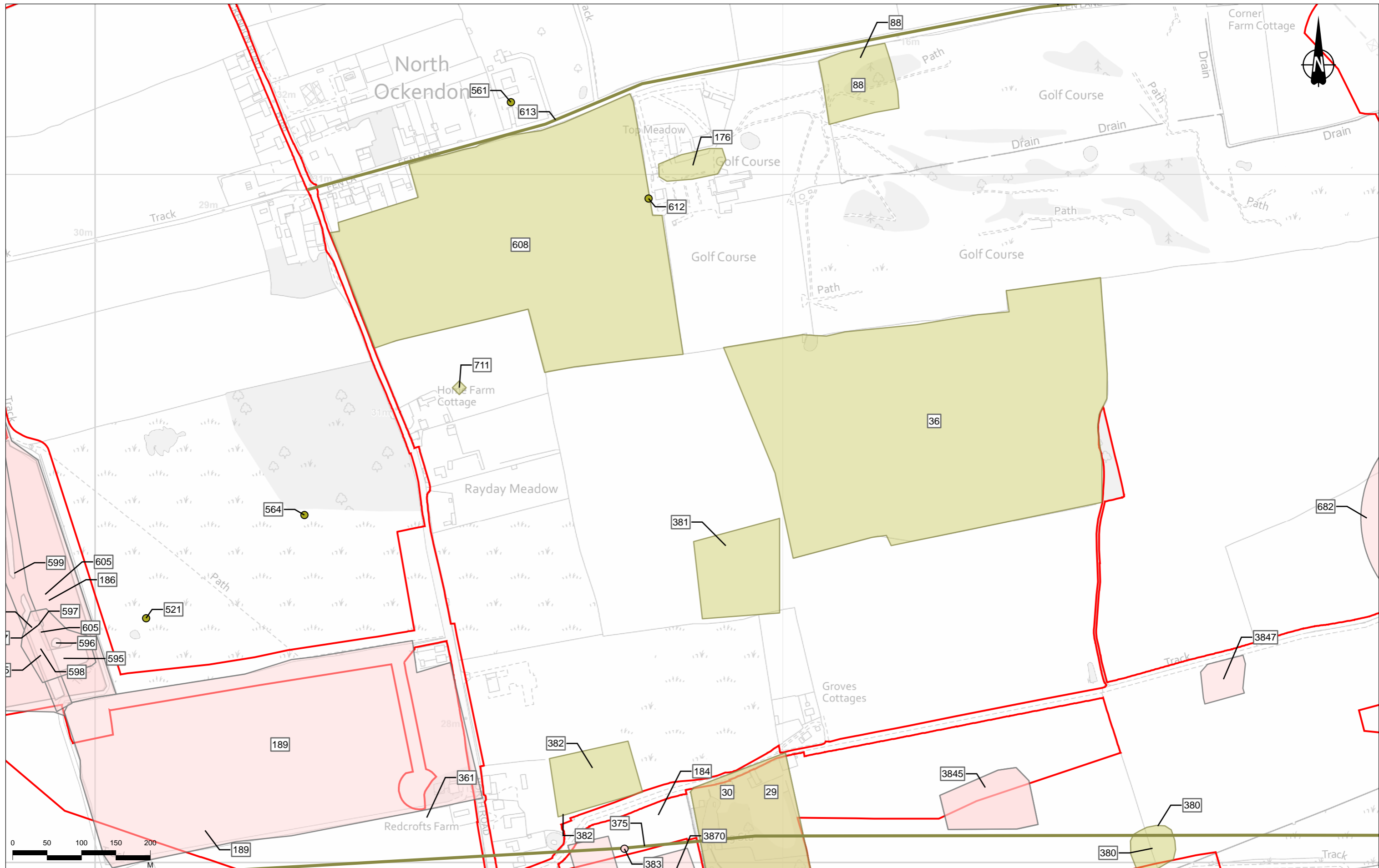


Client: **national highways**

Project: **LOWER THAMES CROSSING**

Status	PINS SUBMISSION	Original Size	A3	Revision	P03
Application Document Number	TR010032/APP/6.2	Scale	1:5,000		
Drawing Title	Figure 6.1 - Archaeological Baseline and Assets Assessed as Likely to Experience an Effect				
Drawing Number	HE540039-CJV-EHR-SZP_EGNE0000000-DR-LE-50141				

Page 82 of 103



Contains Ordnance Survey data. © Crown copyright and database rights 2022. Ordnance Survey 100030649

P02	S8	26/10/2022	DCO Application	MPC	JG	BF
P03	S9	28/11/2023	Deadline 9	CD	ED	BF
Rev	Status	Rev. Date	Purpose of revision	Drawn	Chkd	Apprv'd

Legend


- Order Limits
- 1km Cultural Heritage Study Area
- Landscape Study Area

Non-designated Archaeological Asset

- Asset Not Experiencing Effects
- Assets Experiencing Effects

- Asset Not Experiencing Effects
- Assets Experiencing Effects

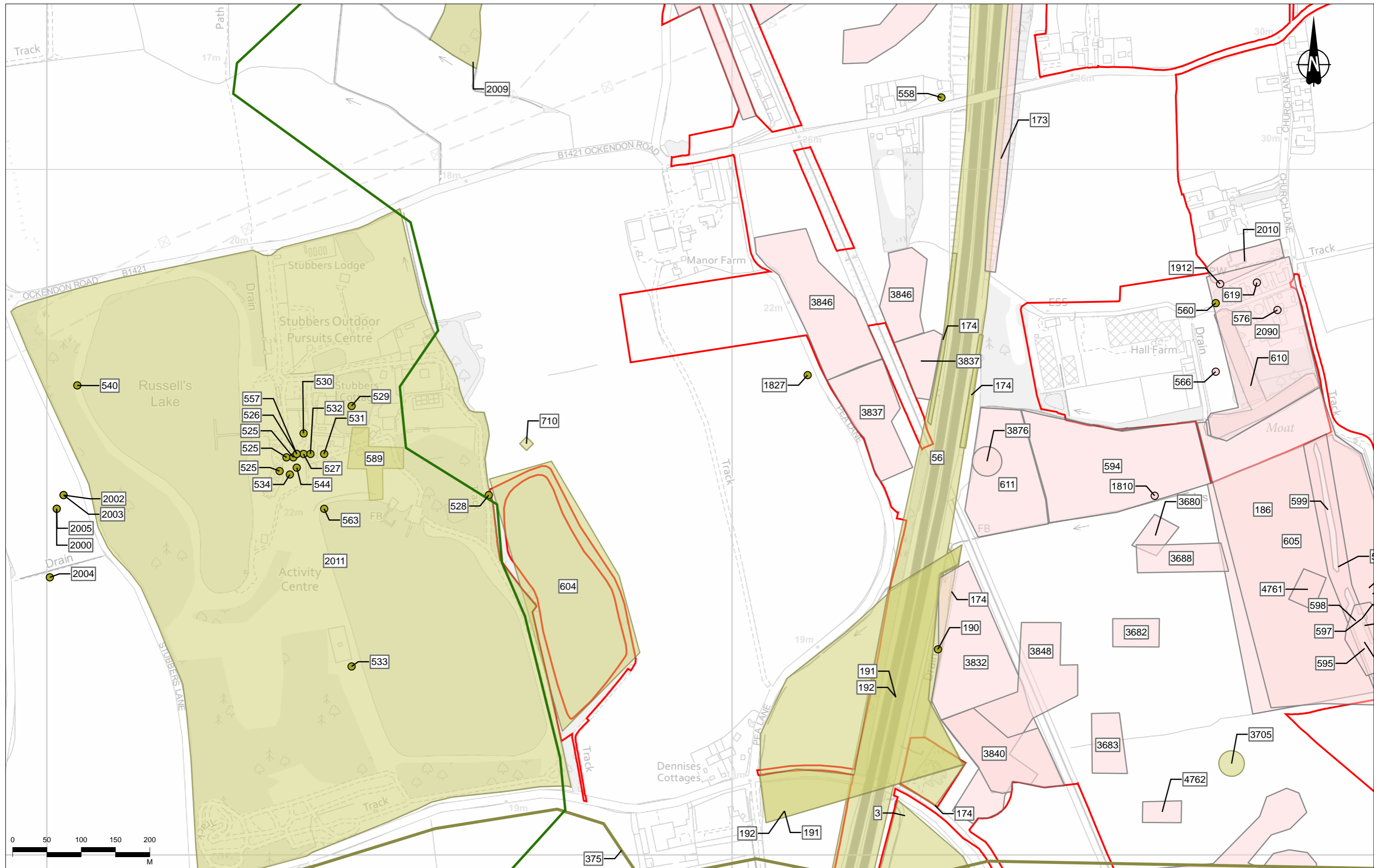
Client



Project

LOWER THAMES CROSSING

Status	PINS SUBMISSION	Original Size	A3	Revision	P03
Application Document Number	TR010032/APP/6.2	Scale	1:5,000		
Drawing Title	Figure 6.1 - Archaeological Baseline and Assets Assessed as Likely to Experience an Effect				
	Page 83 of 103				
Drawing Number	HE540039-CJV-EHR-SZP_EGNE0000000-DR-LE-50141				



Contains Ordnance Survey data. © Crown copyright and database rights 2022. Ordnance Survey 100030649

P02	S8	26/10/2022	DCO Application	MPC	JG	BF
P03	S9	26/11/2023	Deadline 9	CD	ED	BF
Rev	Status	Rev. Date	Purpose of revision	Drawn	Chkd	Apprvd

Legend

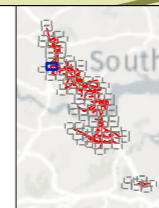
- Order Limits
- 1km Cultural Heritage Study Area
- Landscape Study Area

Non-designated Archaeological Asset

- Asset Not Experiencing Effects
- Assets Experiencing Effects

Asset Status

- Asset Not Experiencing Effects
- Assets Experiencing Effects

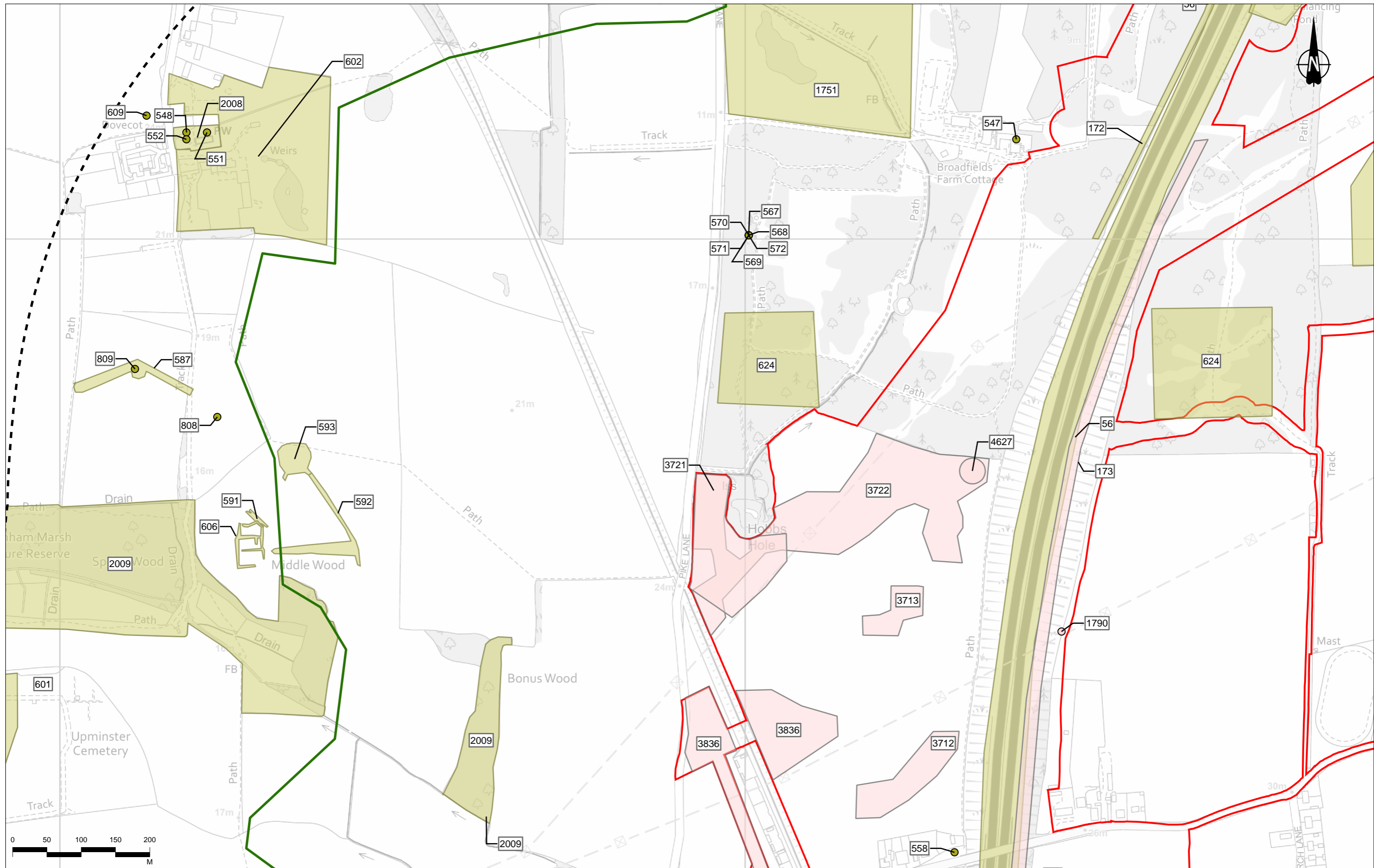


Client: national highways

Project: LOWER THAMES CROSSING

Status	PINS SUBMISSION	Original Size	A3	Revision	P03
Application Document Number	TR010032/APP/6.2	Scale	1:5,000		
Drawing Title	Figure 6.1 - Archaeological Baseline and Assets Assessed as Likely to Experience an Effect				
Drawing Number	HE540039-CJV-EHR-SZP_EGNE0000000-DR-LE-50141				

Page 84 of 103

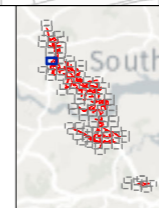


Contains Ordnance Survey data. © Crown copyright and database rights 2022. Ordnance Survey 100030649

P02	S8	26/10/2022	DCO Application	MPC	JG	BF
P03	S9	26/11/2023	Deadline 9	CD	ED	BF
Rev	Status	Rev. Date	Purpose of revision	Drawn	Chkd	Apprv'd

Order Limits	Landscape Study Area
1km Cultural Heritage Study Area	

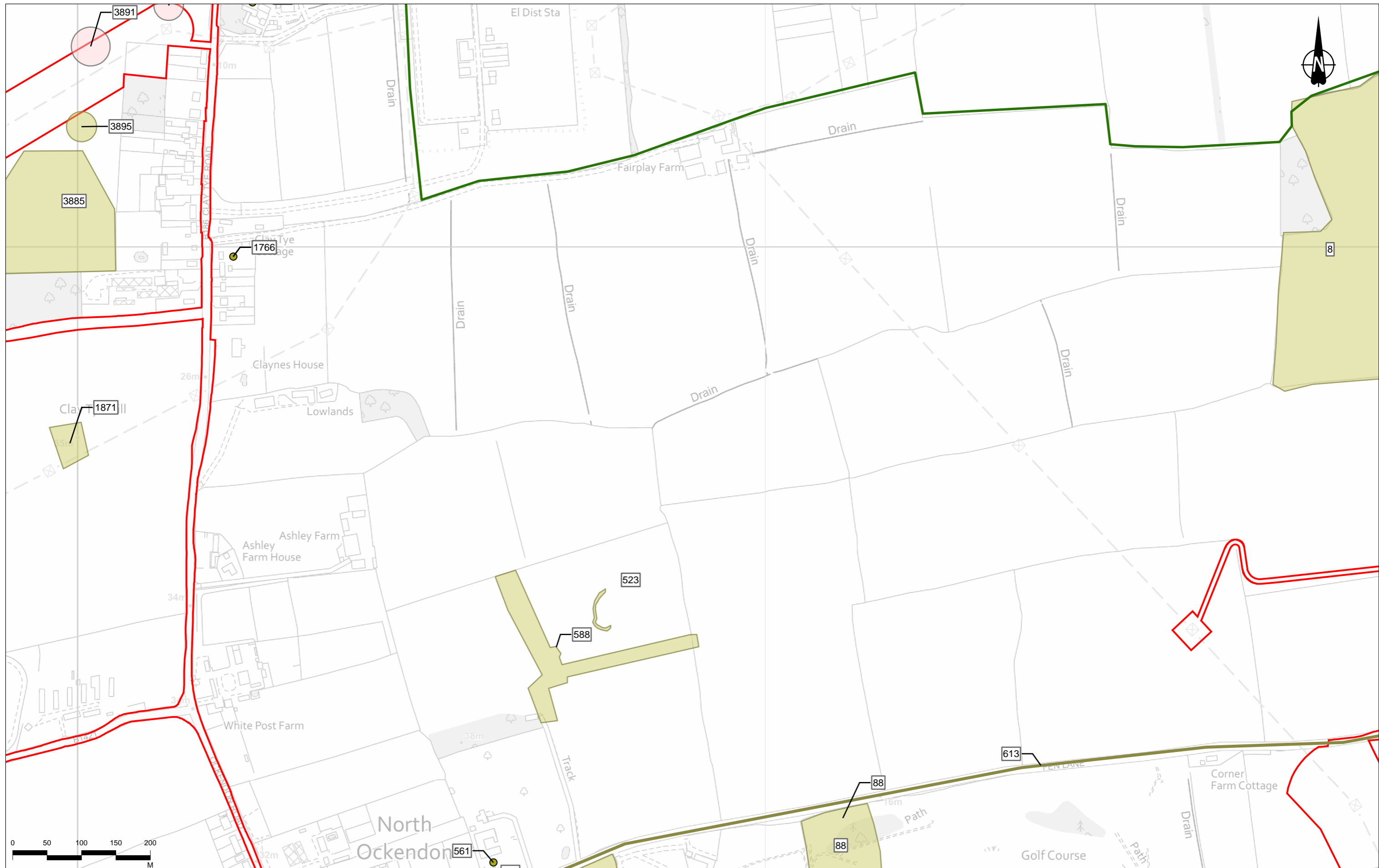
Non-designated Archaeological Asset	Asset Not Experiencing Effects	Assets Experiencing Effects
Asset Not Experiencing Effects		Assets Experiencing Effects



Client: national highways

Project: LOWER THAMES CROSSING

Status	PINS SUBMISSION	Original Size	A3	Revision	P03
Application Document Number	TR010032/APP/6.2	Scale	1:5,000		
Drawing Title	Figure 6.1 - Archaeological Baseline and Assets Assessed as Likely to Experience an Effect				
	Page 85 of 103				
Drawing Number	HE540039-CJV-EHR-SZP_EGNE0000000-DR-LE-50141				

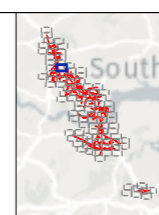


Contains Ordnance Survey data. © Crown copyright and database rights 2022. Ordnance Survey 100030649

Rev	Status	Rev. Date	Purpose of revision	Drawn	Chkd	Apprv'd
P02	S8	26/10/2022	DCO Application	MPC	JG	BF
P03	S9	28/11/2023	Deadline 9	CD	ED	BF

Legend		Non-designated Archaeological Asset	
	Order Limits		Asset Not Experiencing Effects
	1km Cultural Heritage Study Area		Assets Experiencing Effects
	Landscape Study Area		Asset Not Experiencing Effects

Asset ID	Asset Name	Asset Status
3891	Asset	Assets Experiencing Effects
3895	Asset	Assets Experiencing Effects
3885	Asset	Assets Experiencing Effects
1766	Asset	Asset Not Experiencing Effects
1871	Asset	Assets Experiencing Effects
523	Asset	Assets Experiencing Effects
588	Asset	Assets Experiencing Effects
88	Asset	Asset Not Experiencing Effects
613	Asset	Assets Experiencing Effects
561	Asset	Assets Experiencing Effects

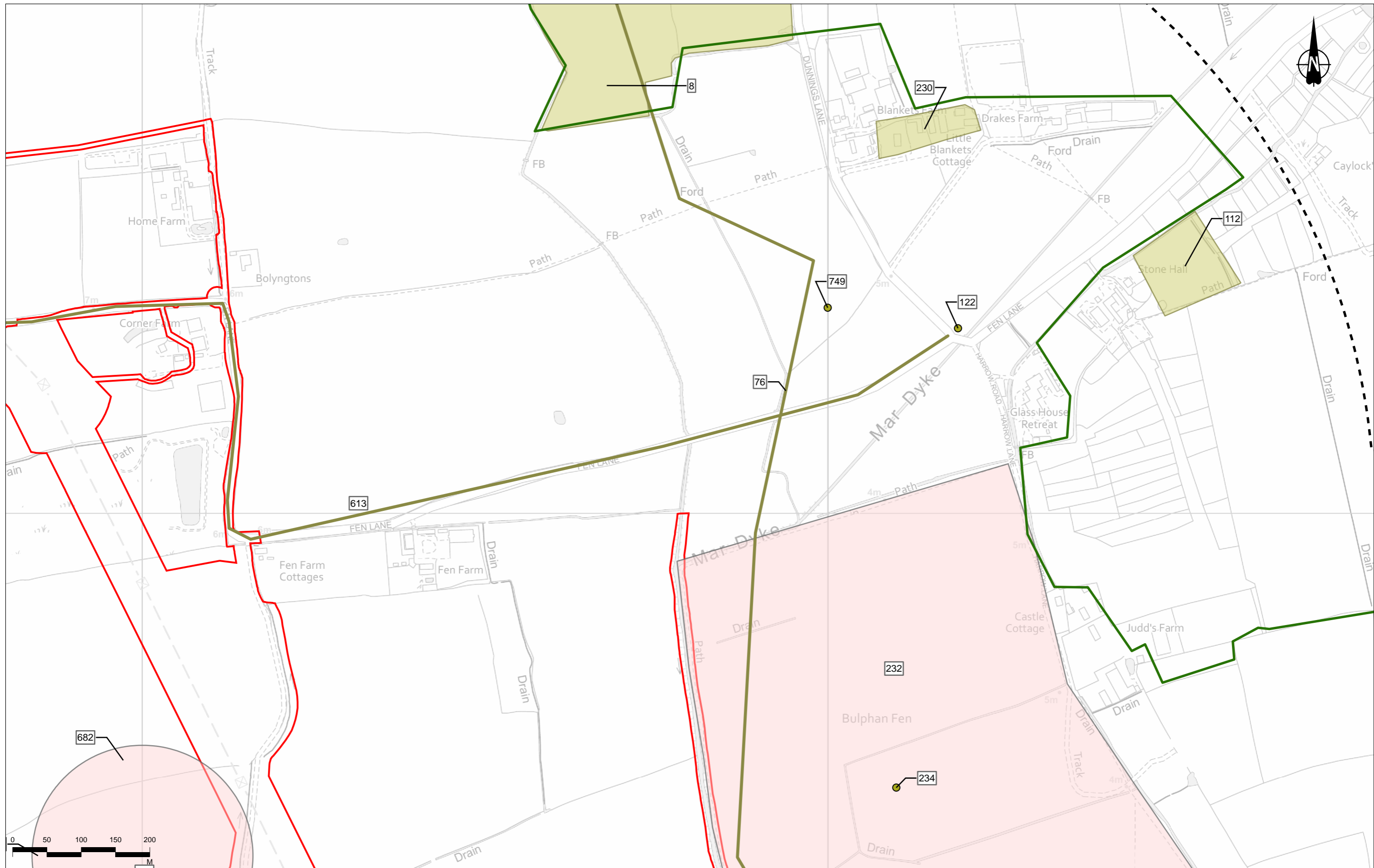


Client: national highways

Project: LOWER THAMES CROSSING

Status	PINS SUBMISSION	Original Size	Revision
Application Document Number	TR010032/APP/6.2	A3	P03
Drawing Title	Figure 6.1 - Archaeological Baseline and Assets Assessed as Likely to Experience an Effect		
Drawing Number	HE540039-CJV-EHR-SZP_EGNE0000000-DR-LE-50141		

Page 86 of 103



Contains Ordnance Survey data. © Crown copyright and database rights 2022. Ordnance Survey 100030649

P02	S8	26/10/2022	DCO Application	MPC	JG	BF
P03	S9	28/11/2023	Deadline 9	CD	ED	BF
Rev	Status	Rev. Date	Purpose of revision	Drawn	Chkd	Appr'd

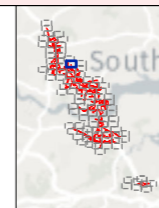
Legend

- Order Limits
- 1km Cultural Heritage Study Area
- Landscape Study Area

Non-designated Archaeological Asset

- Asset Not Experiencing Effects
- Asset Not Experiencing Effects

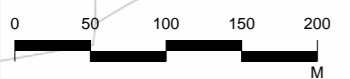
- Asset Not Experiencing Effects
- Assets Experiencing Effects



Client: **national highways**

Project: **LOWER THAMES CROSSING**

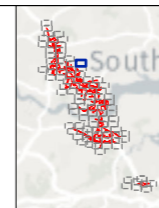
Status	PINS SUBMISSION	Original Size	A3	Revision	P03
Application Document Number	TR010032/APP/6.2	Scale	1:5,000		
Drawing Title	Figure 6.1 - Archaeological Baseline and Assets Assessed as Likely to Experience an Effect				
	Page 87 of 103				
Drawing Number	HE540039-CJV-EHR-SZP_EGNE0000000-DR-LE-50141				



Contains Ordnance Survey data. © Crown copyright and database rights 2022. Ordnance Survey 100030649

Rev	Status	Rev. Date	Purpose of revision	Drawn	Chkd	Appr'd
P02	S8	26/10/2022	DCO Application	MPC	JG	BF
P03	S9	28/11/2023	Deadline 9	CD	ED	BF

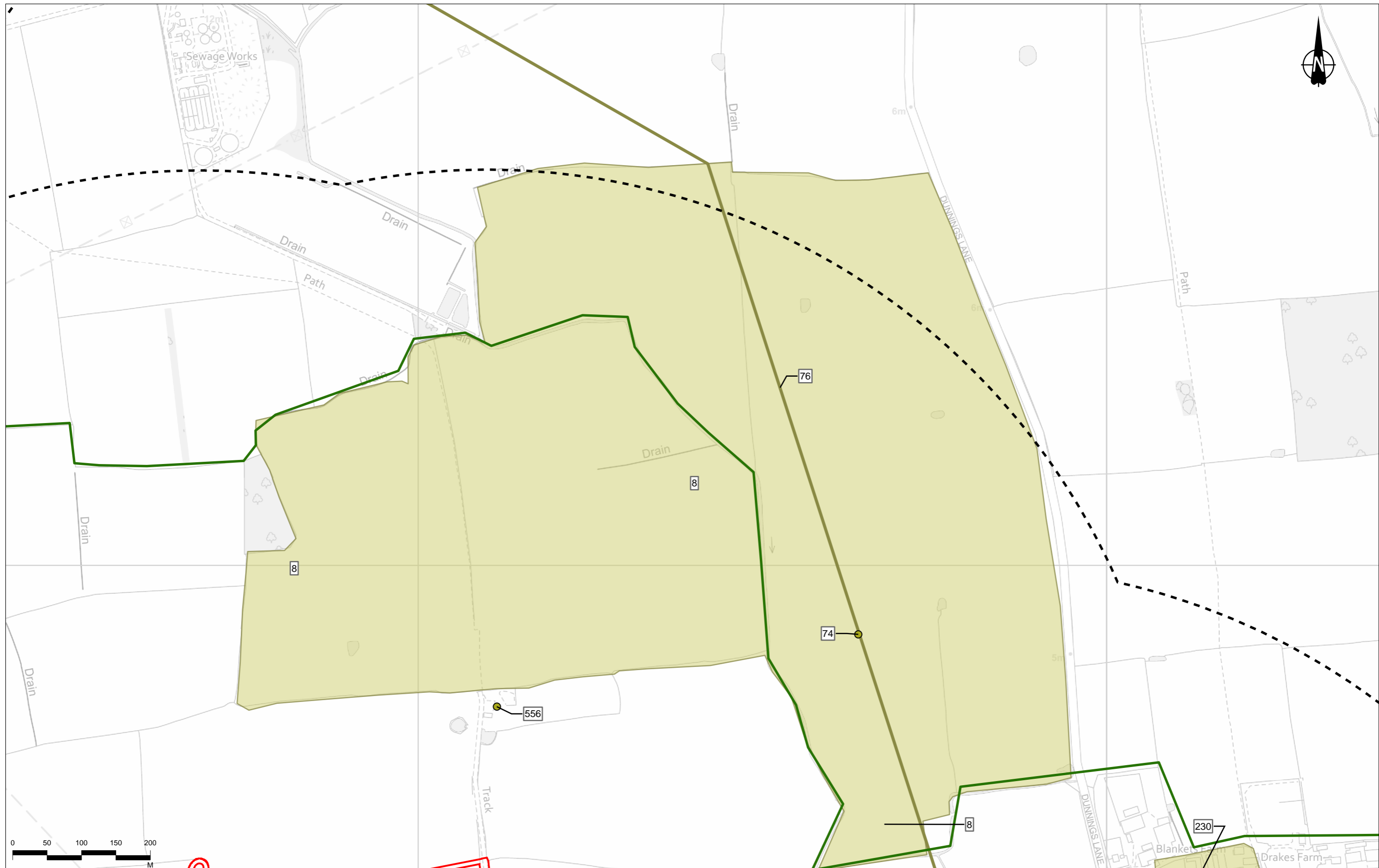
- Legend**
- 1km Cultural Heritage Study Area
 - Landscape Study Area
 - Asset Experiencing Effects
 - Asset Not Experiencing Effects



Client
national highways

Project
LOWER THAMES CROSSING

Status	PINS SUBMISSION	Original Size	A3	Revision	P03
Application Document Number	TR010032/APP/6.2	Scale	1:5,000		
Drawing Title	Figure 6.1 - Archaeological Baseline and Assets Assessed as Likely to Experience an Effect				
	Page 88 of 103				
Drawing Number	HE540039-CJV-EHR-SZP_EGNE0000000-DR-LE-50141				

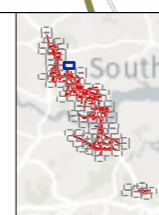


Contains Ordnance Survey data. © Crown copyright and database rights 2022. Ordnance Survey 100030649

P02	S8	26/10/2022	DCO Application	MPC	JG	BF
P03	S9	28/11/2023	Deadline 9	CD	ED	BF
Rev	Status	Rev. Date	Purpose of revision	Drawn	Chkd	Apprv'd

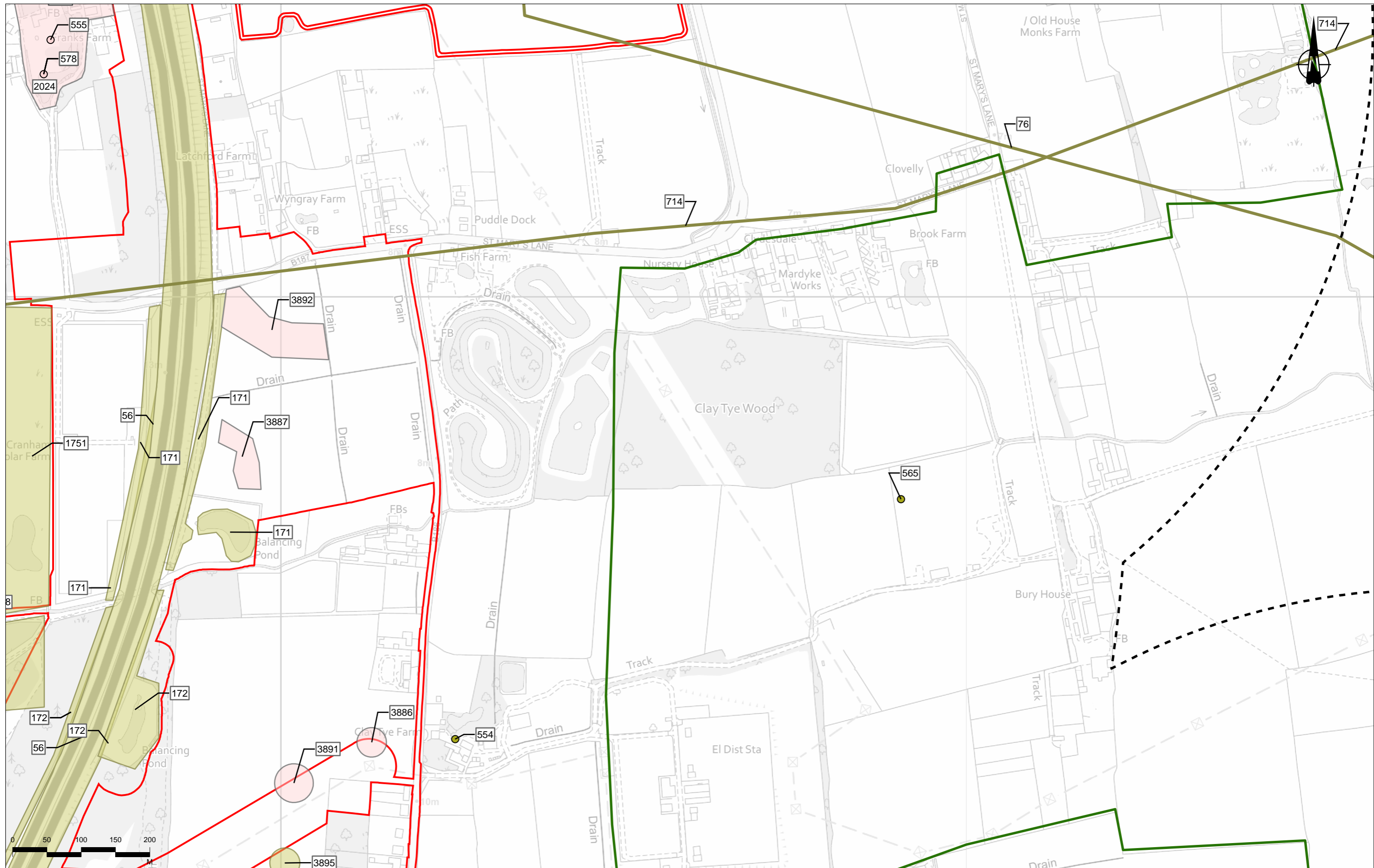
Legend	
	Order Limits
	1km Cultural Heritage Study Area
	Landscape Study Area

Non-designated Archaeological Asset	
	Asset Not Experiencing Effects
	Asset Not Experiencing Effects
	Asset Not Experiencing Effects



Client
 national highways
 Project
LOWER THAMES CROSSING

Status	PINS SUBMISSION	Original Size	A3	Revision	P03
Application Document Number	TR010032/APP/6.2	Scale	1:5,000		
Drawing Title	Figure 6.1 - Archaeological Baseline and Assets Assessed as Likely to Experience an Effect				
	Page 89 of 103				
Drawing Number	HE540039-CJV-EHR-SZP_EGNE0000000-DR-LE-50141				

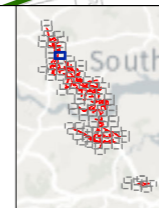


Contains Ordnance Survey data. © Crown copyright and database rights 2022. Ordnance Survey 100030649

P02	S8	26/10/2022	DCO Application	MPC	JG	BF
P03	S9	26/11/2023	Deadline 9	CD	ED	BF
Rev	Status	Rev. Date	Purpose of revision	Drawn	Chkd	Apprvd

Order Limits	Non-designated Archaeological Asset	Asset Not Experiencing Effects
1km Cultural Heritage Study Area	Asset Not Experiencing Effects	Assets Experiencing Effects
Landscape Study Area		

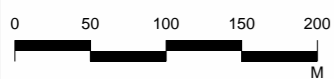
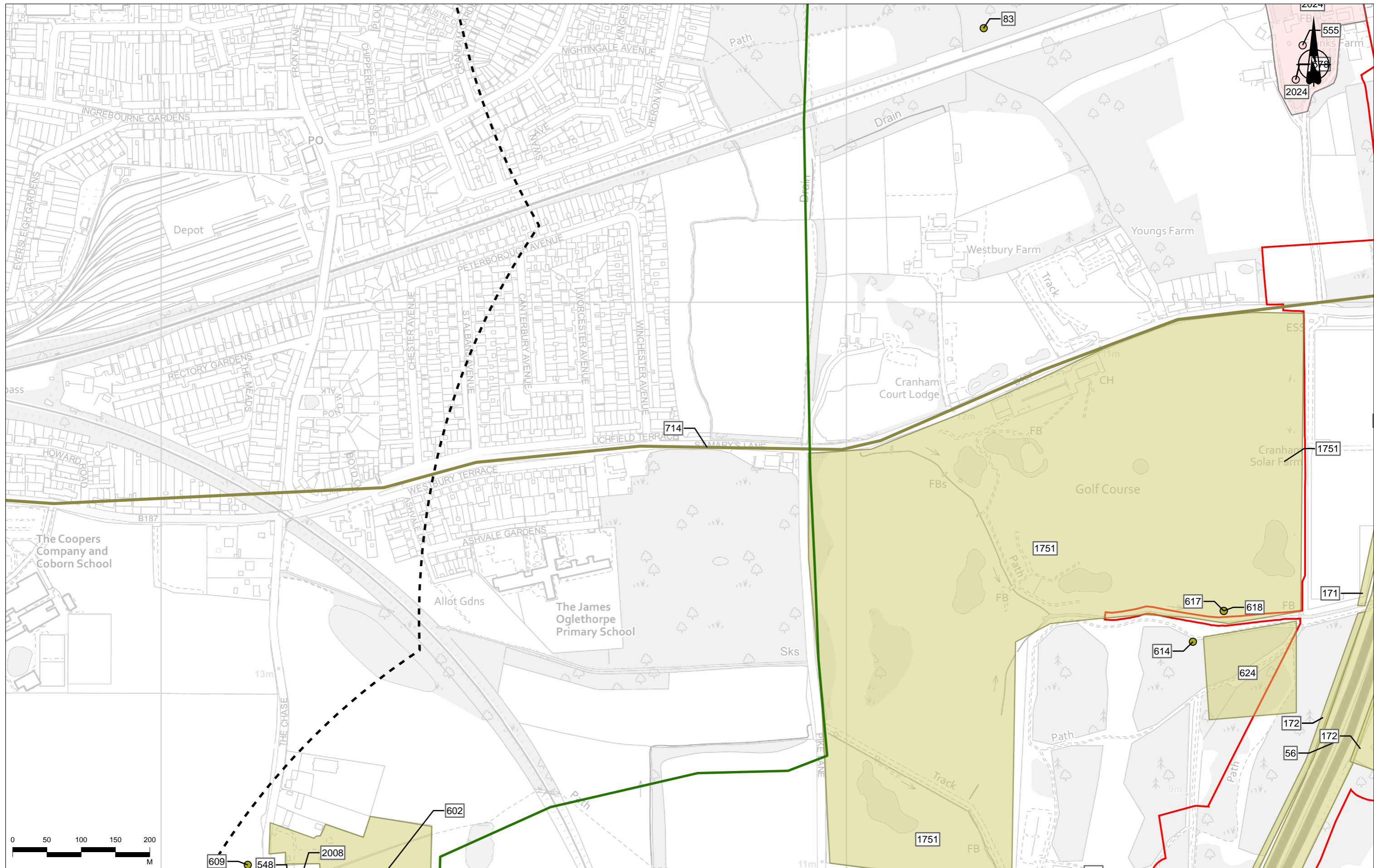
Asset Not Experiencing Effects	Assets Experiencing Effects
--------------------------------	-----------------------------



Client
national highways

Project
LOWER THAMES CROSSING

Status	PINS SUBMISSION	Original Size	A3	Revision	P03
Application Document Number	TR010032/APP/6.2	Scale	1:5,000		
Drawing Title	Figure 6.1 - Archaeological Baseline and Assets Assessed as Likely to Experience an Effect				
	Page 90 of 103				
Drawing Number	HE540039-CJV-EHR-SZP_EGNE0000000-DR-LE-50141				



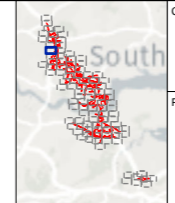
Contains Ordnance Survey data. © Crown copyright and database rights 2022. Ordnance Survey 100030649

Rev	Status	Rev. Date	Purpose of revision	Drawn	Chkd	Appr'd
P02	S8	26/10/2022	DCO Application	MPC	JG	BF
P03	S9	29/11/2023	Deadline 9	CD	ED	BF

- Legend**
- Order Limits
 - 1km Cultural Heritage Study Area
 - Landscape Study Area

- Non-designated Archaeological Asset**
- Asset Not Experiencing Effects
 - Assets Experiencing Effects

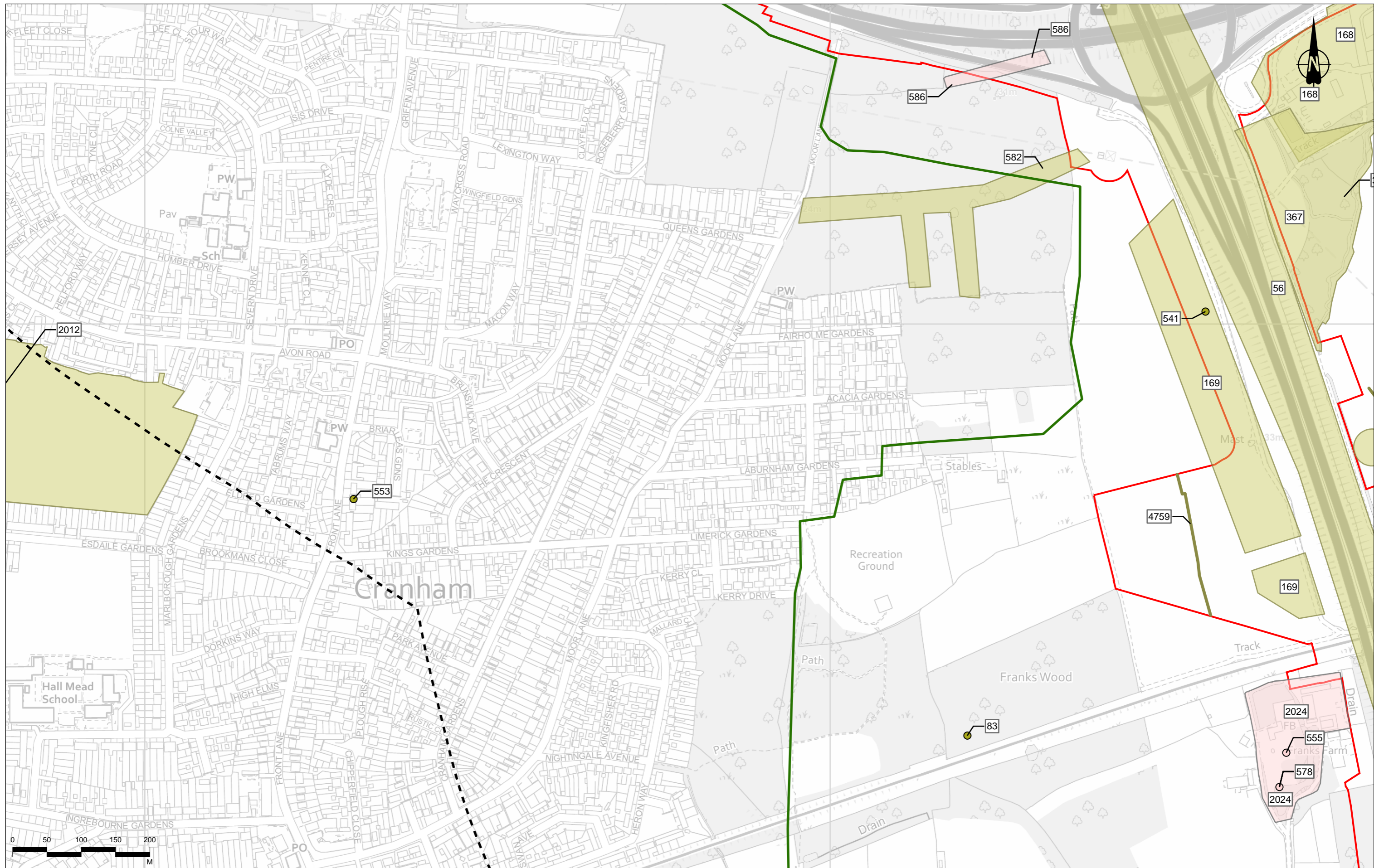
- Asset Not Experiencing Effects
- Assets Experiencing Effects



Client: **national highways**

Project: **LOWER THAMES CROSSING**

Status	PINS SUBMISSION	Original Size	A3	Revision	P03
Application Document Number	TR010032/APP/6.2	Scale	1:5,000		
Drawing Title	Figure 6.1 - Archaeological Baseline and Assets Assessed as Likely to Experience an Effect				
	Page 91 of 103				
Drawing Number	HE540039-CJV-EHR-SZP_EGNE0000000-DR-LE-50141				



Contains Ordnance Survey data. © Crown copyright and database rights 2022. Ordnance Survey 100030649

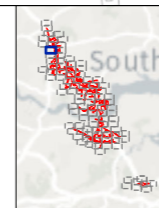
P02	S8	26/10/2022	DCO Application	MPC	JG	BF
P03	S9	28/11/2023	Deadline 9	CD	ED	BF
Rev	Status	Rev. Date	Purpose of revision	Drawn	Chkd	Apprv'd

Legend

	Order Limits		Asset Not Experiencing Effects
	1km Cultural Heritage Study Area		Assets Experiencing Effects
	Landscape Study Area		

Non-designated Archaeological Asset

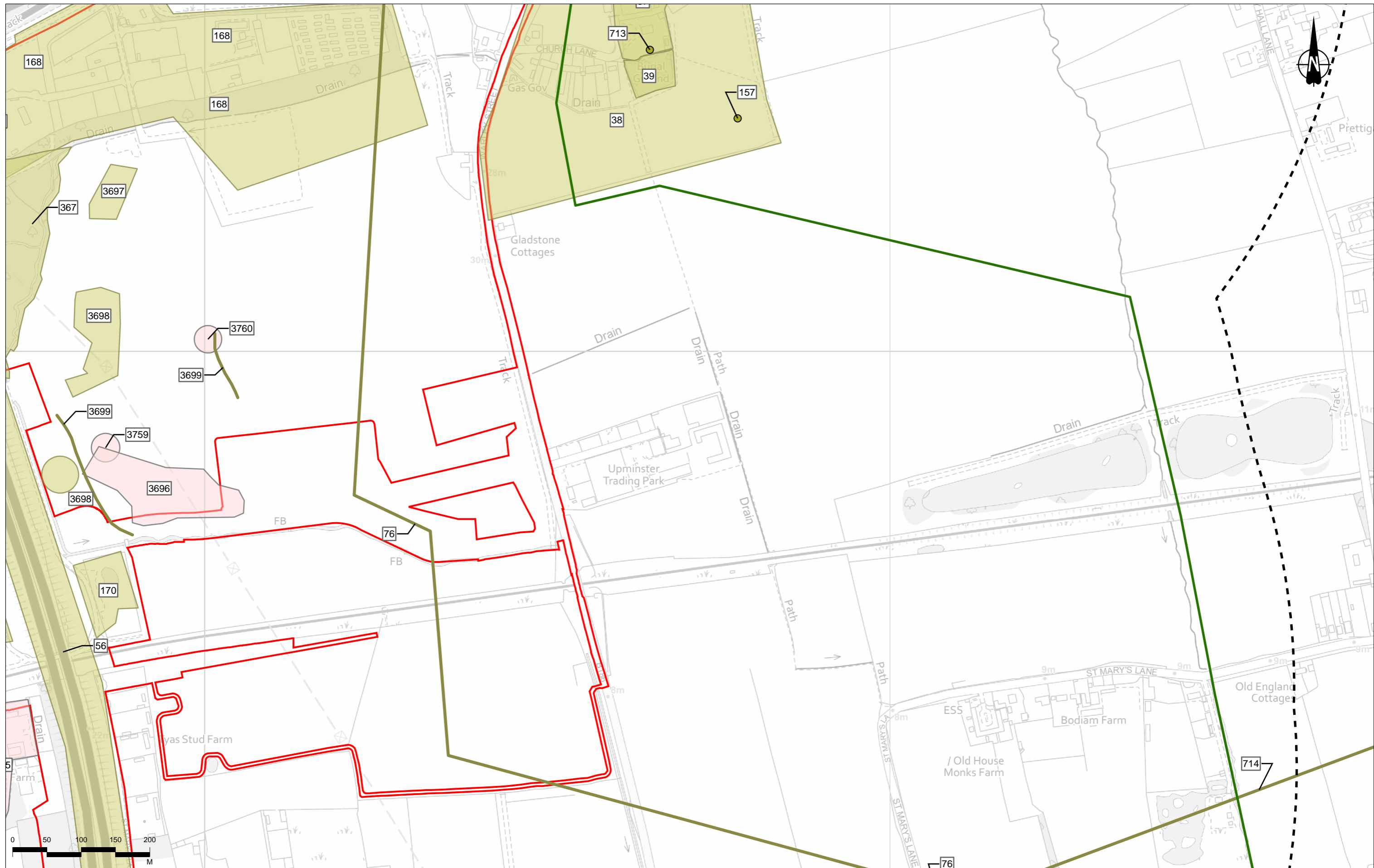
	Asset Not Experiencing Effects
	Asset Not Experiencing Effects
	Assets Experiencing Effects



Client:

Project: **LOWER THAMES CROSSING**

Status	PINS SUBMISSION	Original Size	A3	Revision	P03
Application Document Number	TR010032/APP/6.2	Scale	1:5,000		
Drawing Title	Figure 6.1 - Archaeological Baseline and Assets Assessed as Likely to Experience an Effect				
	Page 92 of 103				
Drawing Number	HE540039-CJV-EHR-SZP_EGNE0000000-DR-LE-50141				

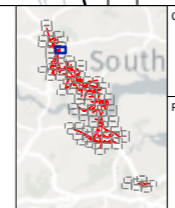


Contains Ordnance Survey data. © Crown copyright and database rights 2022. Ordnance Survey 100030649

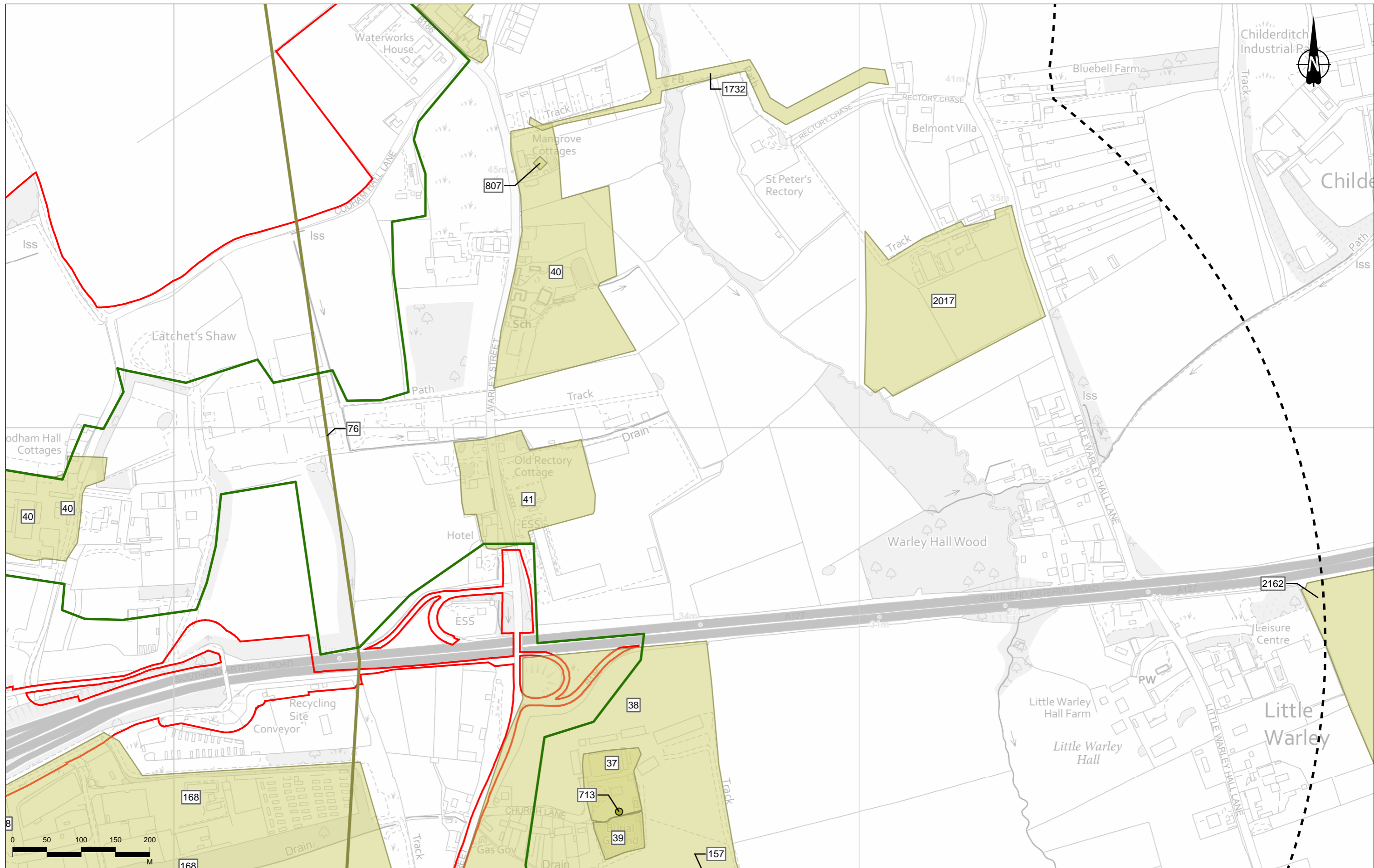
P02	S8	26/10/2022	DCO Application	MPC	JG	BF
P03	S9	28/11/2023	Deadline 9	CD	ED	BF
Rev	Status	Rev. Date	Purpose of revision	Drawn	Chkd	Appr'd

Legend	Non-designated Archaeological Asset	Asset Not Experiencing Effects
Order Limits	Asset Not Experiencing Effects	Asset Not Experiencing Effects
1km Cultural Heritage Study Area	Assets Experiencing Effects	Assets Experiencing Effects
Landscape Study Area	Asset Not Experiencing Effects	Asset Not Experiencing Effects

Client	national highways
Project	LOWER THAMES CROSSING
Status	PINS SUBMISSION
Application Document Number	TR010032/APP/6.2
Drawing Title	Figure 6.1 - Archaeological Baseline and Assets Assessed as Likely to Experience an Effect
Drawing Number	HE540039-CJV-EHR-SZP_EGNE0000000-DR-LE-50141



Original Size	A3	Revision	P03
Scale	1:5,000		



Contains Ordnance Survey data. © Crown copyright and database rights 2022. Ordnance Survey 100030649

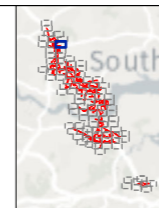
P02	S8	26/10/2022	DCO Application	MPC	JG	BF
P03	S9	28/11/2023	Deadline 9	CD	ED	BF
Rev	Status	Rev. Date	Purpose of revision	Drawn	Chkd	Apprv'd

Legend

- Order Limits
- 1km Cultural Heritage Study Area
- Landscape Study Area

Non-designated Archaeological Asset

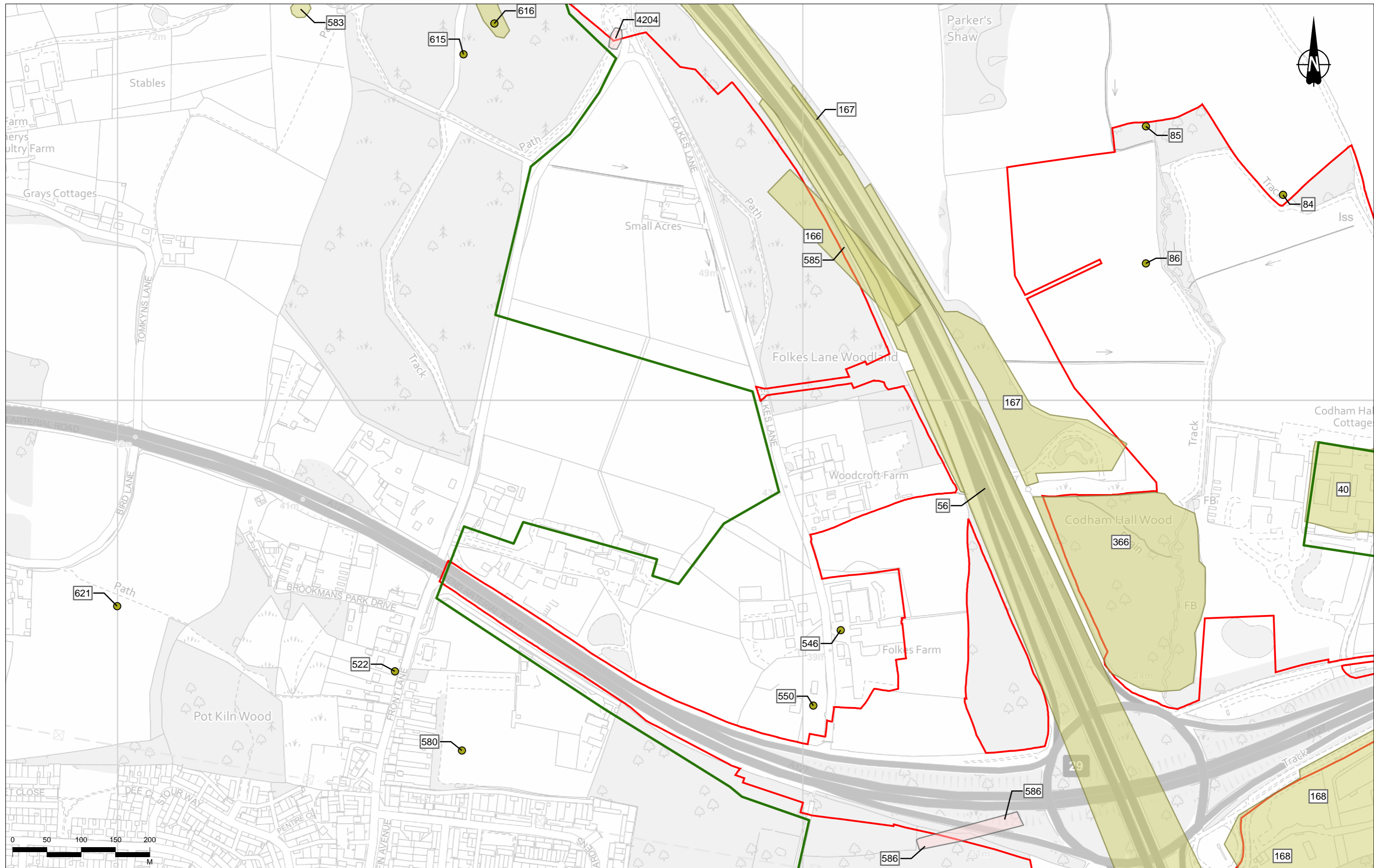
- Asset Not Experiencing Effects
- Asset Not Experiencing Effects



Client: **national highways**

Project: **LOWER THAMES CROSSING**

Status	PINS SUBMISSION	Original Size	A3	Revision	P03
Application Document Number	TR010032/APP/6.2	Scale	1:5,000		
Drawing Title	Figure 6.1 - Archaeological Baseline and Assets Assessed as Likely to Experience an Effect				
	Page 94 of 103				
Drawing Number	HE540039-CJV-EHR-SZP_EGNE0000000-DR-LE-50141				



Contains Ordnance Survey data. © Crown copyright and database rights 2022. Ordnance Survey 100030649

Rev	Status	Rev. Date	Purpose of revision	Drawn	Chkd	Apprv'd
P02	S8	26/10/2022	DCO Application	MPC	JG	BF
P03	S9	28/11/2023	Deadline 9	CD	ED	BF

Legend

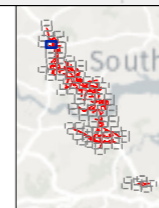
- Order Limits
- 1km Cultural Heritage Study Area
- Landscape Study Area

Non-designated Archaeological Asset

- Asset Not Experiencing Effects
- Assets Experiencing Effects
- Asset Not Experiencing Effects

Asset Not Experiencing Effects

- Asset Not Experiencing Effects
- Assets Experiencing Effects



Client: **national highways**

Project: **LOWER THAMES CROSSING**

Status	PINS SUBMISSION	Original Size	A3	Revision	P03
Application Document Number	TR010032/APP/6.2	Scale	1:5,000		
Drawing Title	Figure 6.1 - Archaeological Baseline and Assets Assessed as Likely to Experience an Effect				
	Page 95 of 103				
Drawing Number	HE540039-CJV-EHR-SZP_EGNE0000000-DR-LE-50141				

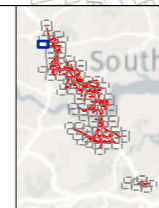


Contains Ordnance Survey data. © Crown copyright and database rights 2022. Ordnance Survey 100030649

Rev	Status	Rev. Date	Purpose of revision	Drawn	Chkd	Appr'd
P02	S8	26/10/2022	DCO Application	MPC	JG	BF
P03	S9	28/11/2023	Deadline 9	CD	ED	BF

Legend

- 1km Cultural Heritage Study Area
- Landscape Study Area
- Non-designated Archaeological Asset**
 - Asset Not Experiencing Effects
 - Asset Not Experiencing Effects

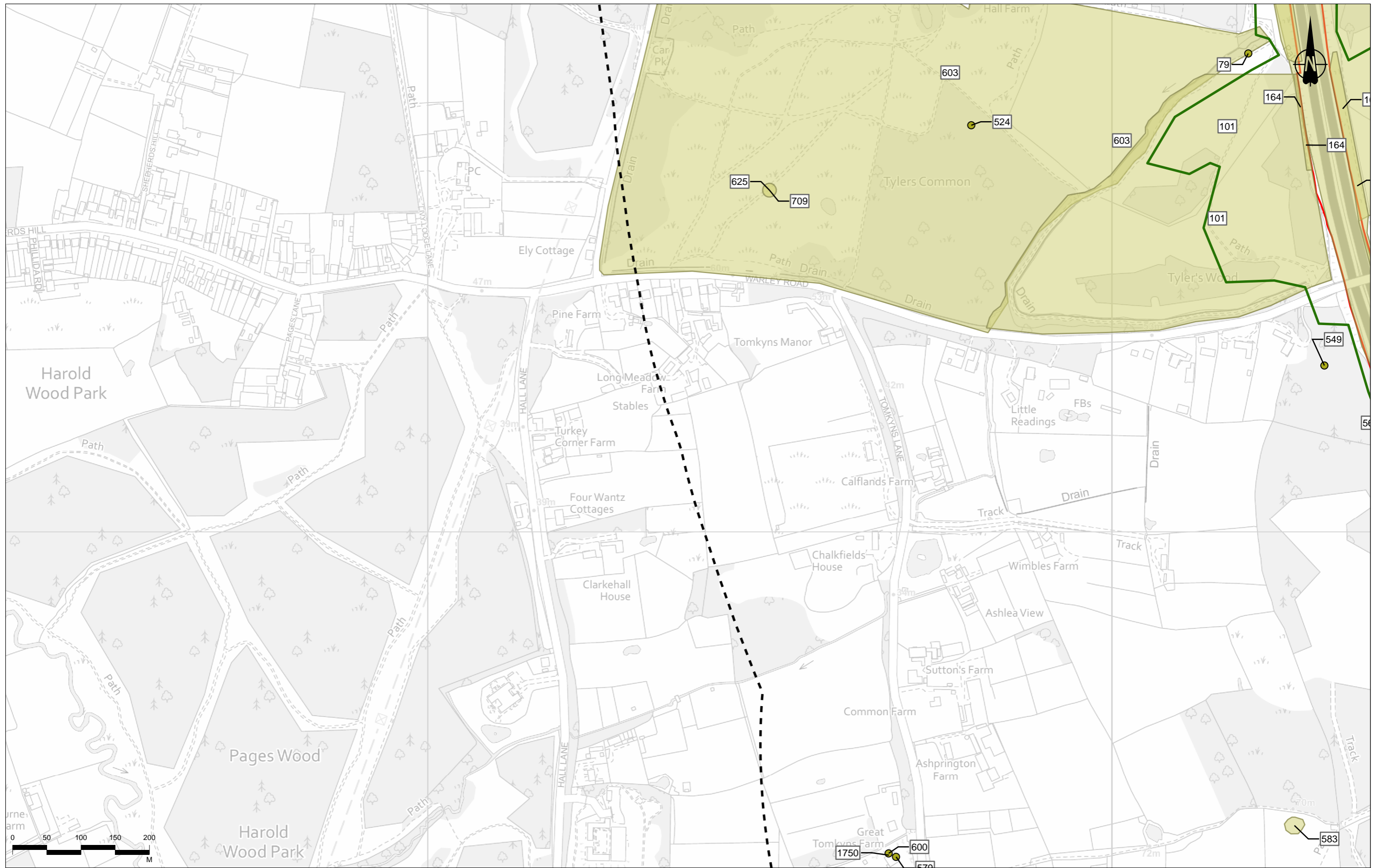


Client: **national highways**

Project: **LOWER THAMES CROSSING**

Status	PINS SUBMISSION	Original Size	A3	Revision	P03
Application Document Number	TR010032/APP/6.2	Scale	1:5,000		
Drawing Title	Figure 6.1 - Archaeological Baseline and Assets Assessed as Likely to Experience an Effect				
Drawing Number	HE540039-CJV-EHR-SZP_EGNE0000000-DR-LE-50141				

Page 96 of 103



Contains Ordnance Survey data. © Crown copyright and database rights 2022. Ordnance Survey 100030649

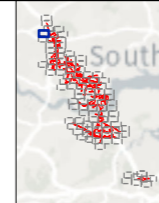
P02	S8	26/10/2022	DCO Application	MPC	JG	BF
P03	S9	28/11/2023	Deadline 9	CD	ED	BF
Rev	Status	Rev. Date	Purpose of revision	Drawn	Chkd	Apprv'd

Legend

- Order Limits
- 1km Cultural Heritage Study Area
- Landscape Study Area

Non-designated Archaeological Asset

- Asset Not Experiencing Effects
- Asset Not Experiencing Effects

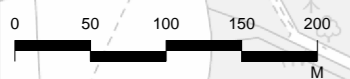
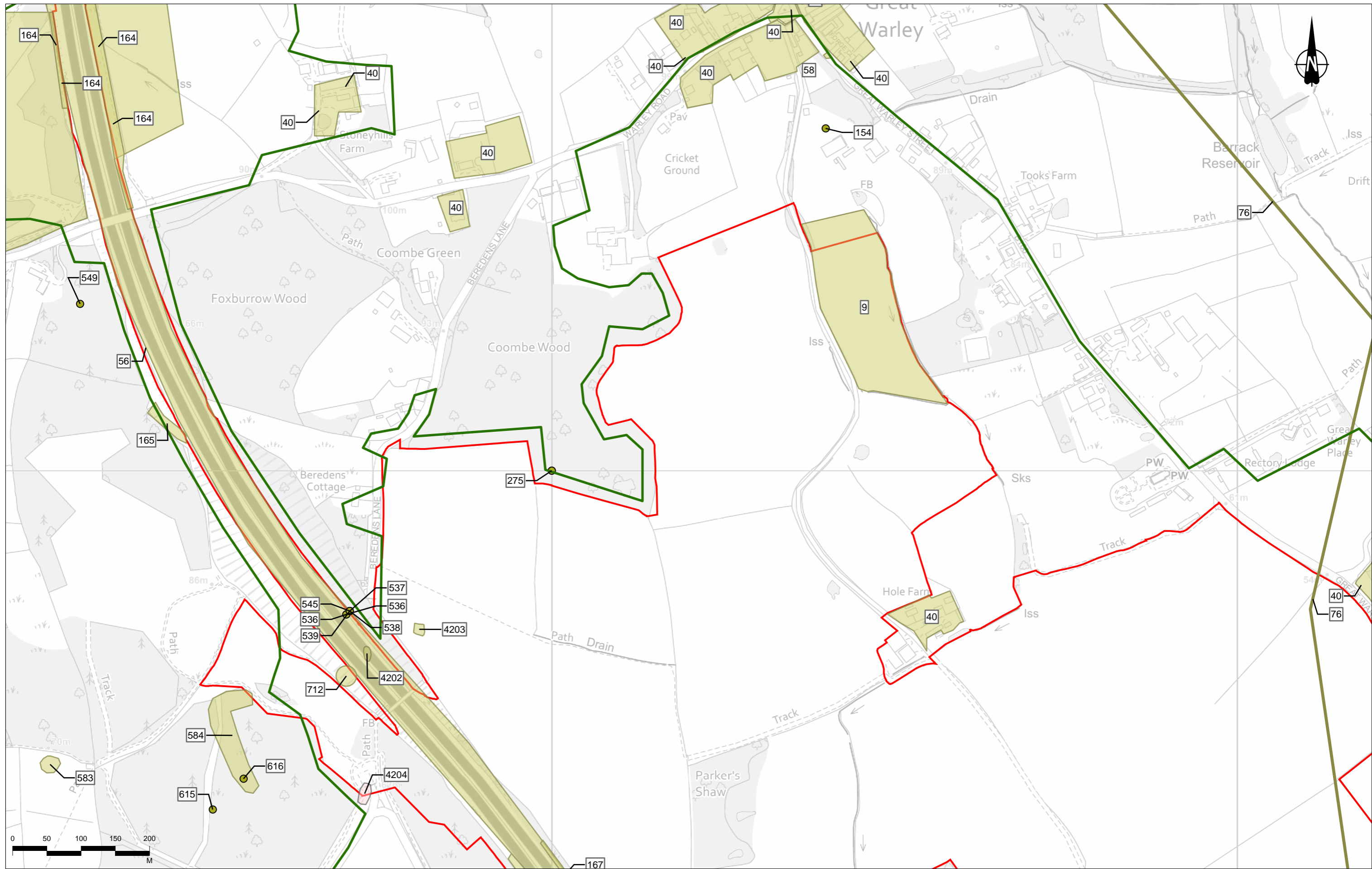


Client

Project

LOWER THAMES CROSSING

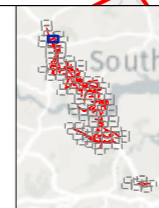
Status	PINS SUBMISSION	Original Size	A3	Revision	P03
Application Document Number	TR010032/APP/6.2	Scale	1:5,000		
Drawing Title	Figure 6.1 - Archaeological Baseline and Assets Assessed as Likely to Experience an Effect				
	Page 97 of 103				
Drawing Number	HE540039-CJV-EHR-SZP_EGNE0000000-DR-LE-50141				



Contains Ordnance Survey data. © Crown copyright and database rights 2022. Ordnance Survey 100030649

Rev	Status	Rev. Date	Purpose of revision	Drawn	Chkd	Appr'd
P02	S8	26/10/2022	DCO Application	MPC	JG	BF
P03	S9	28/11/2023	Deadline 9	CD	ED	BF

- Legend**
- Order Limits
 - 1km Cultural Heritage Study Area
 - Landscape Study Area
- Non-designated Archaeological Asset**
- Asset Not Experiencing Effects
 - Assets Experiencing Effects
 - Asset Not Experiencing Effects
- Asset Not Experiencing Effects
 - Assets Experiencing Effects



Client
national highways

Project
LOWER THAMES CROSSING

Status	PINS SUBMISSION	Original Size	A3	Revision	P03
Application Document Number	TR010032/APP/6.2	Scale	1:5,000		
Drawing Title	Figure 6.1 - Archaeological Baseline and Assets Assessed as Likely to Experience an Effect				
	Page 98 of 103				
Drawing Number	HE540039-CJV-EHR-SZP_EGNE0000000-DR-LE-50141				



Contains Ordnance Survey data. © Crown copyright and database rights 2022. Ordnance Survey 100030649

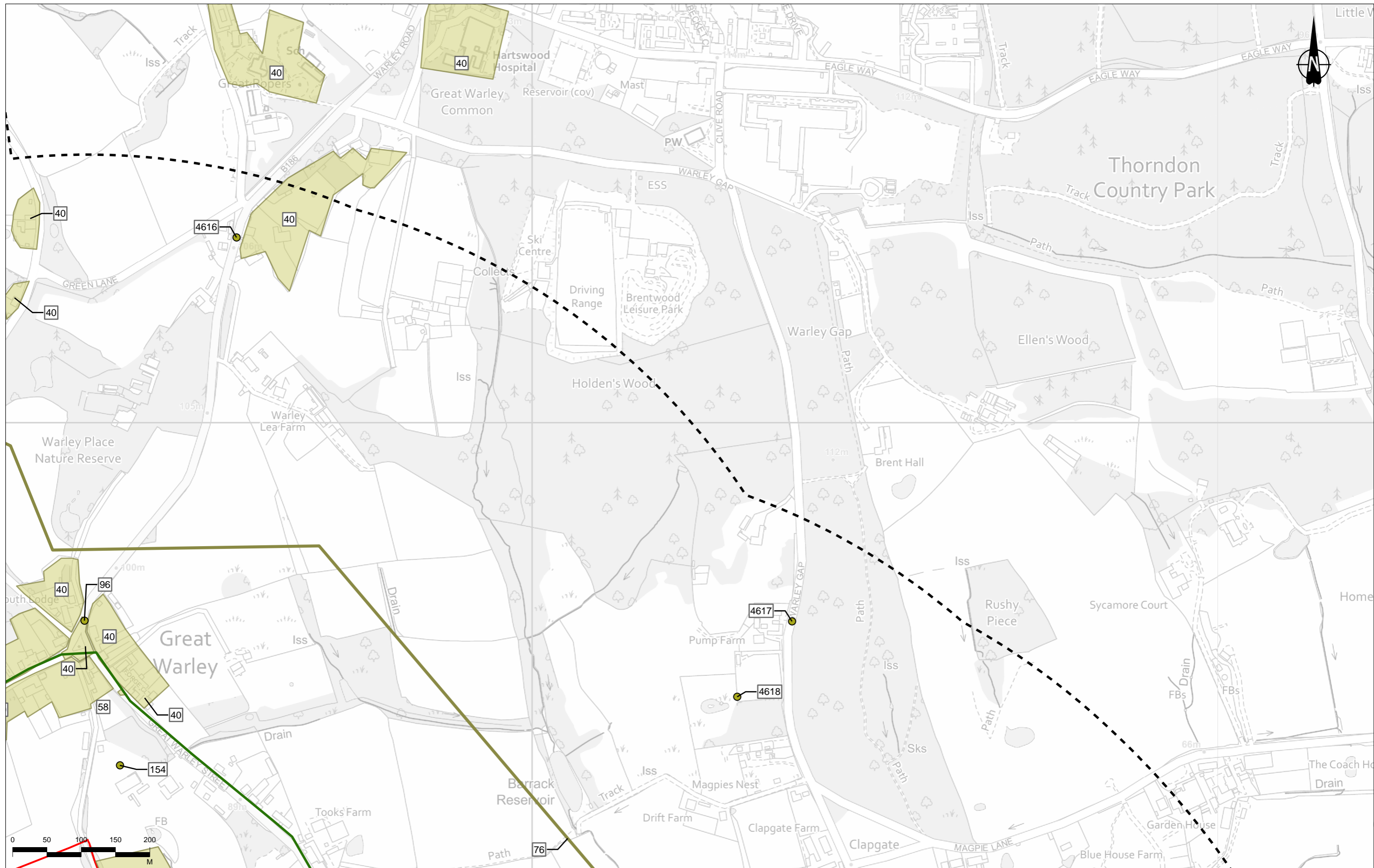
P02	S8	26/10/2022	DCO Application	MPC	JG	BF
P03	S9	28/11/2023	Deadline 9	CD	ED	BF
Rev	Status	Rev. Date	Purpose of revision	Drawn	Chkd	Apprv'd

	Order Limits		1km Cultural Heritage Study Area		Landscape Study Area
	Asset Not Experiencing Effects		Asset Not Experiencing Effects		Asset Not Experiencing Effects

Client	national highways
Project	LOWER THAMES CROSSING

Status	PINS SUBMISSION	Original Size	A3	Revision	P03
Application Document Number	TR010032/APP/6.2	Scale	1:5,000		
Drawing Title	Figure 6.1 - Archaeological Baseline and Assets Assessed as Likely to Experience an Effect				
Drawing Number	HE540039-CJV-EHR-SZP_EGNE0000000-DR-LE-50141				

Page 99 of 103

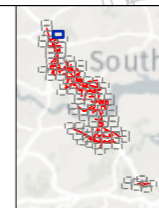


Contains Ordnance Survey data. © Crown copyright and database rights 2022. Ordnance Survey 100030649

P02	S8	26/10/2022	DCO Application	MPC	JG	BF
P03	S9	28/11/2023	Deadline 9	CD	ED	BF
Rev	Status	Rev. Date	Purpose of revision	Drawn	Chkd	Apprv'd

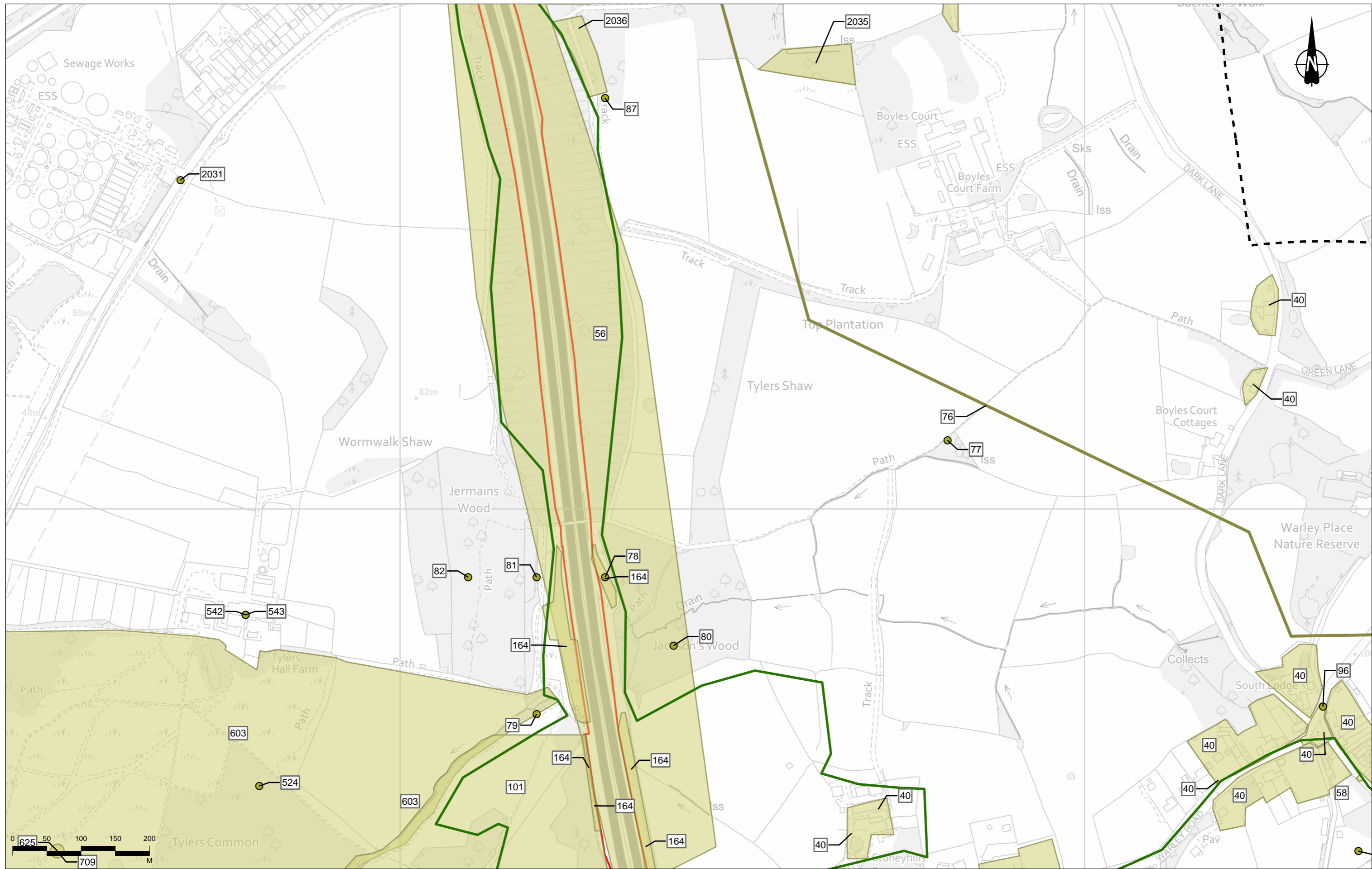
	Order Limits		Asset Not Experiencing Effects
	1km Cultural Heritage Study Area		Non-designated Archaeological Asset
	Landscape Study Area		Asset Not Experiencing Effects

	Asset Not Experiencing Effects
	Asset Not Experiencing Effects
	Asset Not Experiencing Effects



Client
 national highways
 Project
LOWER THAMES CROSSING

Status	PINS SUBMISSION	Original Size	A3	Revision	P03
Application Document Number	TR010032/APP/6.2	Scale	1:5,000		
Drawing Title	Figure 6.1 - Archaeological Baseline and Assets Assessed as Likely to Experience an Effect				
	Page 100 of 103				
Drawing Number	HE540039-CJV-EHR-SZP_EGNE0000000-DR-LE-50141				



Contains Ordnance Survey data. © Crown copyright and database rights 2022. Ordnance Survey 100030649

P02	S8	26/10/2022	DCO Application	MPC	JG	BF
P03	S9	28/11/2023	Deadline 9	CD	ED	BF
Rev	Status	Rev. Date	Purpose of revision	Drawn	Chkd	Apprv'd

Legend

- Order Limits
- 1km Cultural Heritage Study Area
- Landscape Study Area

Non-designated Archaeological Asset

- Asset Not Experiencing Effects
- Asset Not Experiencing Effects
- Asset Not Experiencing Effects

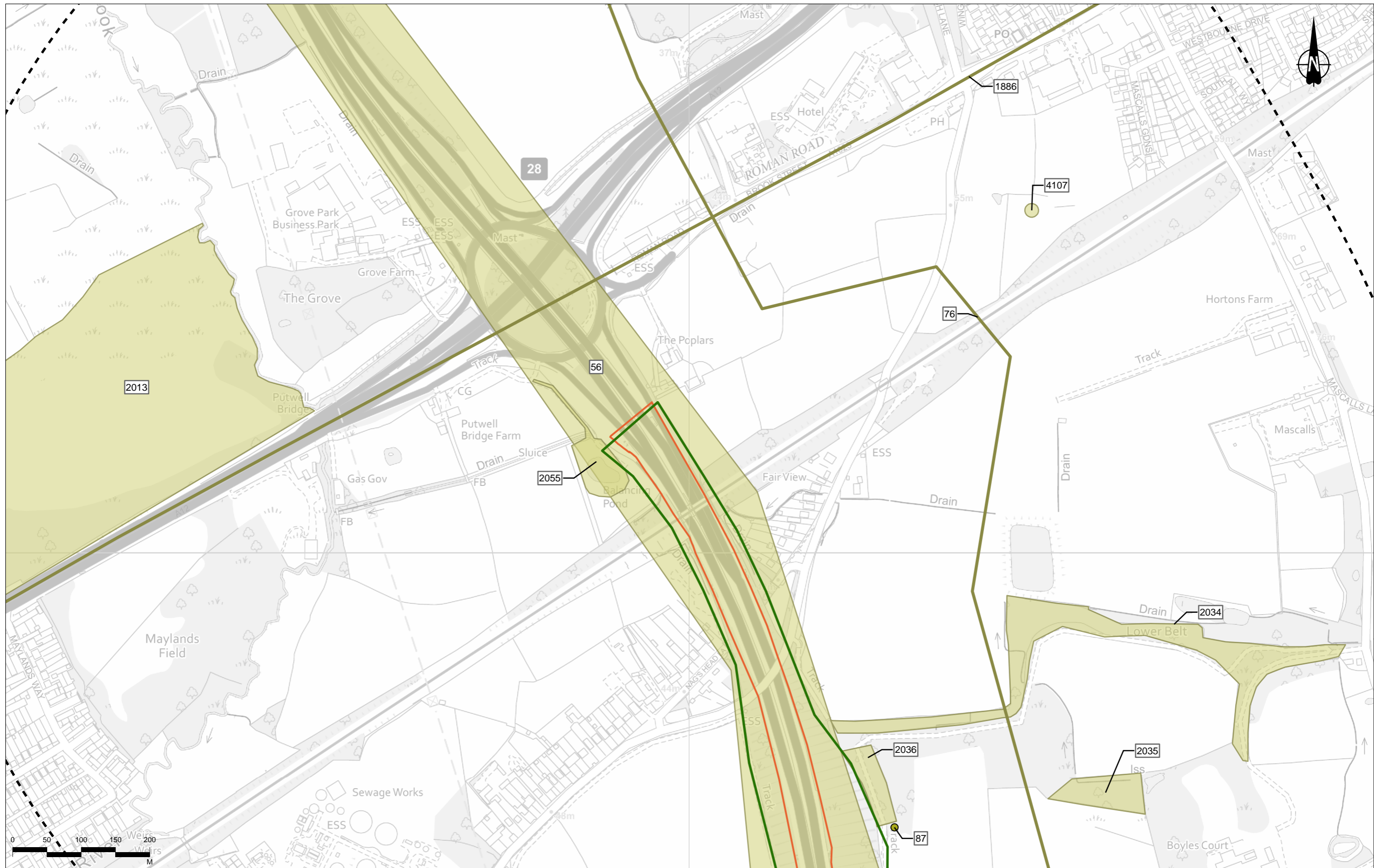
Asset Not Experiencing Effects

- Asset Not Experiencing Effects
- Asset Not Experiencing Effects

Client: **national highways**

Project: **LOWER THAMES CROSSING**

Status	PINS SUBMISSION	Original Size	A3	Revision	P03
Application Document Number	TR010032/APP/6.2	Scale	1:5,000		
Drawing Title	Figure 6.1 - Archaeological Baseline and Assets Assessed as Likely to Experience an Effect Page 101 of 103				
Drawing Number	HE540039-CJV-EHR-SZP_EGNE0000000-DR-LE-50141				



Contains Ordnance Survey data. © Crown copyright and database rights 2022. Ordnance Survey 100030649

P02	S8	26/10/2022	DCO Application	MPC	JG	BF
P03	S9	28/11/2023	Deadline 9	CD	ED	BF
Rev	Status	Rev. Date	Purpose of revision	Drawn	Chkd	Appr'd

Legend

- Order Limits
- 1km Cultural Heritage Study Area
- Landscape Study Area

Non-designated Archaeological Asset

- Asset Not Experiencing Effects

Asset Not Experiencing Effects

- Asset Not Experiencing Effects
- Asset Not Experiencing Effects

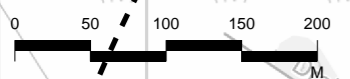
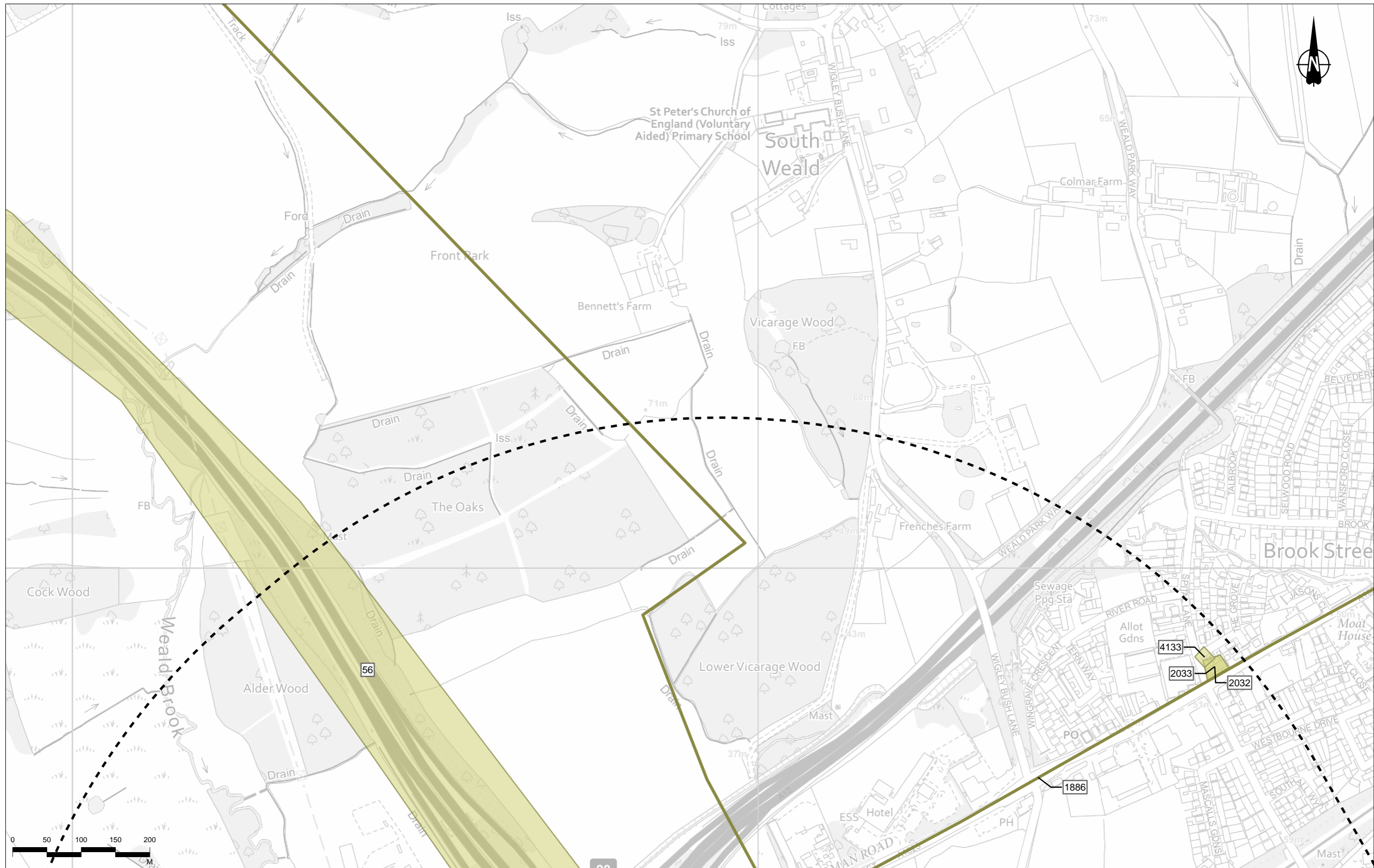
Client

national highways

Project

LOWER THAMES CROSSING

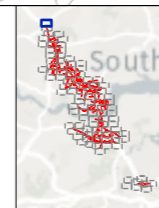
Status	PINS SUBMISSION	Original Size	A3	Revision	P03
Application Document Number	TR010032/APP/6.2	Scale	1:5,000		
Drawing Title	Figure 6.1 - Archaeological Baseline and Assets Assessed as Likely to Experience an Effect				
	Page 102 of 103				
Drawing Number	HE540039-CJV-EHR-SZP_EGNE0000000-DR-LE-50141				



Contains Ordnance Survey data. © Crown copyright and database rights 2022. Ordnance Survey 100030649

Rev	Status	Rev. Date	Purpose of revision	Drawn	Chkd	Appr'd
P02	S8	26/10/2022	DCO Application	MPC	JG	BF
P03	S9	29/11/2023	Deadline 9	CD	ED	BF

- Legend**
- 1km Cultural Heritage Study Area
 - Landscape Study Area
 - Asset Not Experiencing Effects
 - Asset Not Experiencing Effects



Client
 national highways

Project
LOWER THAMES CROSSING

Status	PINS SUBMISSION	Original Size	A3	Revision	P03
Application Document Number	TR010032/APP/6.2	Scale	1:5,000		
Drawing Title	Figure 6.1 - Archaeological Baseline and Assets Assessed as Likely to Experience an Effect Page 103 of 103				
Drawing Number	HE540039-CJV-EHR-SZP_EGNE0000000-DR-LE-50141				

If you need help accessing this or any other National Highways information, please call **0300 123 5000** and we will help you.

© Crown copyright 2023.

You may re-use this information (not including logos) free of charge in any format or medium, under the terms of the Open Government Licence. To view this licence:

visit www.nationalarchives.gov.uk/doc/open-government-licence/

write to the **Information Policy Team, The National Archives, Kew, London TW9 4DU**, or email psi@nationalarchives.gsi.gov.uk.

Mapping (where present): © Crown copyright and database rights 2023 OS 100030649. You are permitted to use this data solely to enable you to respond to, or interact with, the organisation that provided you with the data. You are not permitted to copy, sub-license, distribute or sell any of this data to third parties in any form.

If you have any enquiries about this publication email info@nationalhighways.co.uk or call **0300 123 5000***.

*Calls to 03 numbers cost no more than a national rate call to an 01 or 02 number and must count towards any inclusive minutes in the same way as 01 and 02 calls. These rules apply to calls from any type of line including mobile, BT, other fixed line or payphone. Calls may be recorded or monitored.

Printed on paper from well-managed forests and other controlled sources when issued directly by National Highways.

Registered office Bridge House, 1 Walnut Tree Close, Guildford GU1 4LZ

National Highways Limited registered in England and Wales number 09346363